

AUG 21 1990

GRANT COUNTY GOVERNMENT CORNER RECORD

S 1/4 CORNER, SECTION 27, TOWNSHIP 8 NORTH, RANGE 3 EAST - WEST,
TOWN, ~~CITY OR VILLAGE~~ OF BOSCOBEL, RICHLAND CO.

TYPE OF MONUMENT: ALUMINUM CAP FOUND ELEVATION - M.S.L. DATUM _____

STATE PLANE COORDINATES: N _____

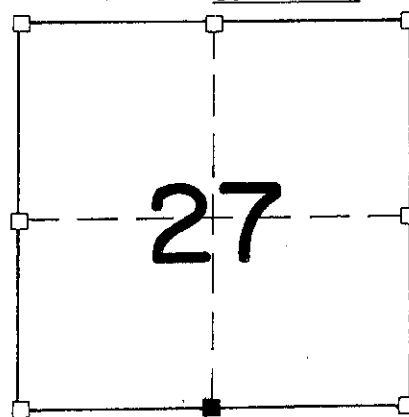
WISCONSIN SOUTH ZONE E _____

WITNESSES TO CORNER LOCATION

SEAN M. WALSH

PATRICK J. DEDERICH

SECTION 27, T. 8 N, R. 3 EW
TOWN OF BOSCOBEL

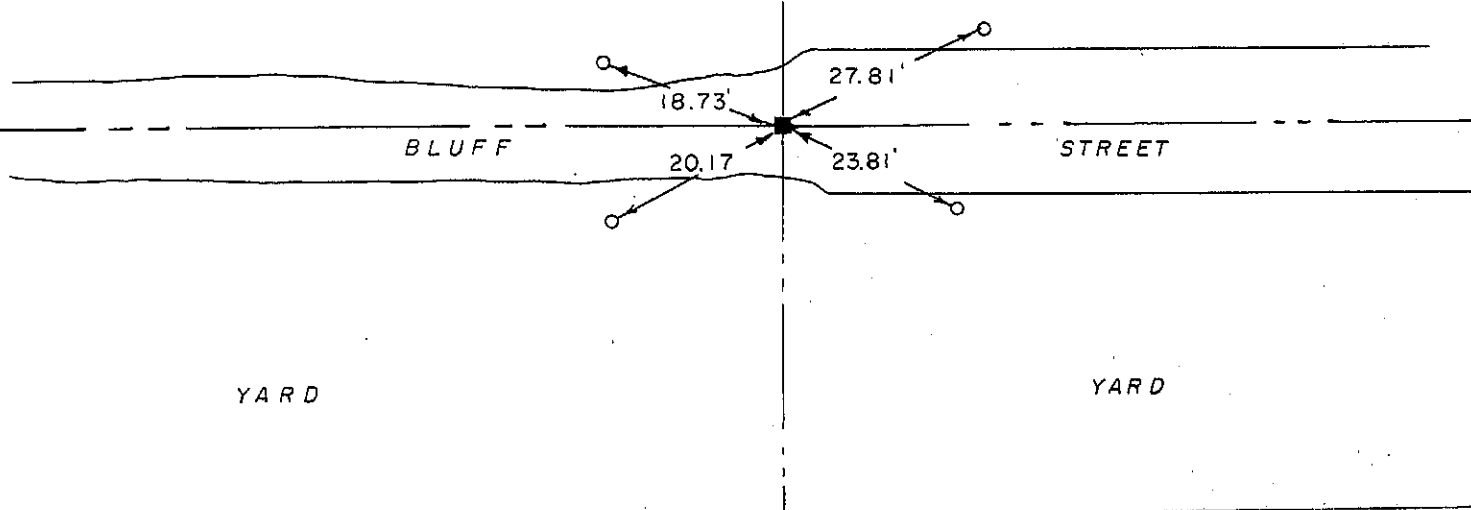


■ - CORNER LOCATION

NORTH

TIE SKETCH
(SHOW ALL HELPFUL FEATURES)


YARD



SURVEYOR'S CERTIFICATE
STATE OF WISCONSIN)
RICHLAND COUNTY)SS

SEAL S-1454

I, Matthew J. Janiak, DO HEREBY CERTIFY THAT I have
perpetuated the above corner and that the information
contained hereon is correct to the best of my
knowledge, belief and information.



DATED THIS 13TH DAY OF August, 19 90

Matthew J. Janiak
REGISTERED LAND SURVEYOR

CORNER CODE

