



OCT 26 1990

REC:

GRANT COUNTY GOVERNMENT CORNER RECORD

SE CORNER, SECTION 22, TOWNSHIP 7 NORTH, RANGE 3 EAST - WEST, TOWN, CITY OR VILLAGE OF MARION

TYPE OF MONUMENT: 3/4" X 24" IRON ROD ELEVATION - M.S.L. DATUM

STATE PLANE COORDINATES: N

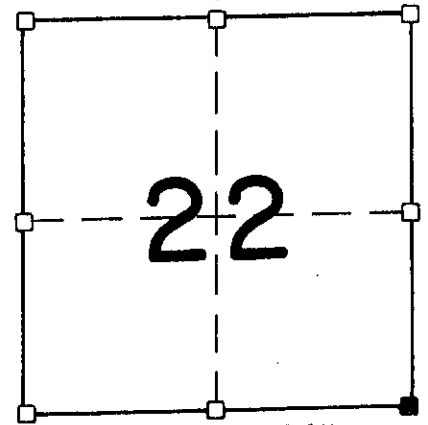
WISCONSIN SOUTH ZONE E

WITNESSES TO CORNER LOCATION

SEAN M. WALSH

PATRICK J. DEDERICH

SECTION 22, T 7 N, R 3 EW TOWN OF MARION

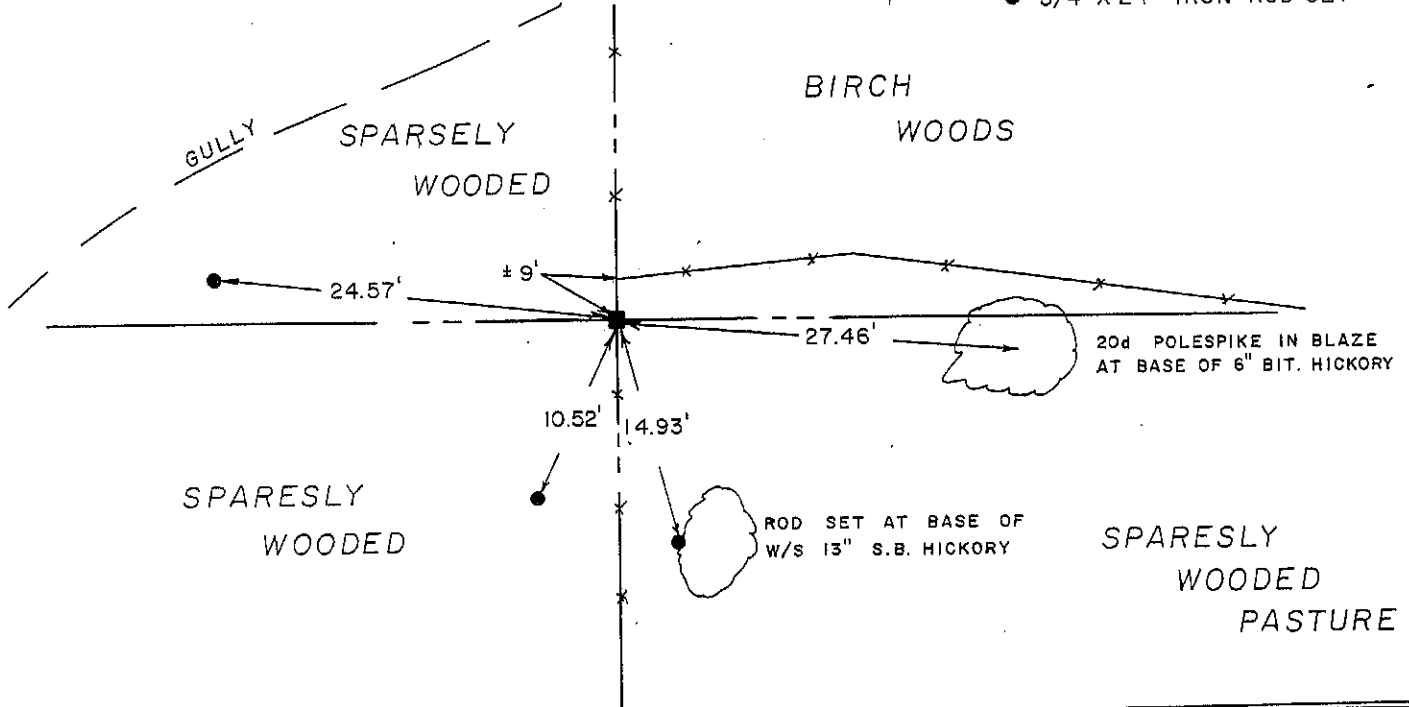


■ - CORNER LOCATION

● - 3/4" X 24" IRON ROD SET

NORTH


TIE SKETCH (SHOW ALL HELPFUL FEATURES)



SURVEYOR'S CERTIFICATE STATE OF WISCONSIN) RICHLAND COUNTY)SS

SEAL S-1454

I, Matthew J. Janaik, DO HEREBY CERTIFY THAT the above corner has been established under my direction and supervision in accordance with the information contained hereon and that this information is correct to the best of my information, knowledge and belief. This corner was established at the occupied location which was the best available evidence.



DATED THIS 3rd DAY OF October, 1990

REGISTERED LAND SURVEYOR

985