

GRANT COUNTY CERTIFIED LAND CORNER

CORNER NUMBER 88

CERTIFICATE:

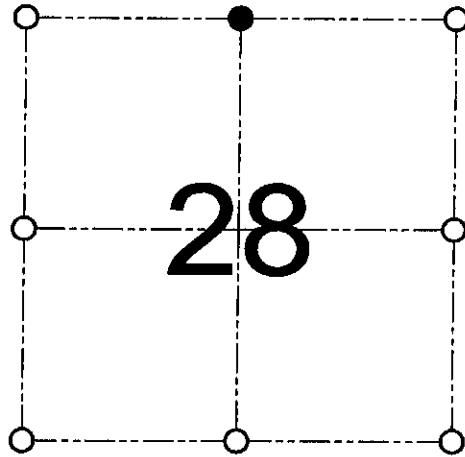
I, Larry L. Austin, do hereby certify that on the 3rd day of August, 2000, I found no evidence of the North 1/4 corner of Section 28, Town 7 North, Range 3 West, of the 4th Principal Meridian, and I re-established said corner according to the Wisconsin statutes as shown and described hereon.

Dated this 3rd day of November, 2000

Larry L. Austin
Larry L. Austin S-1903



SEAL



● = CORNER LOCATION

NORTH 1/4 CORNER OF
SECTION 28, T 7 N R 3 W
TOWN OF MARION

HISTORY OF ORIGINAL CORNER ESTABLISHMENT:

Corner was originally set in 1833 by Harvey Parke.
No other record of the corner was found.

DESCRIPTION OF CORNER EVIDENCE FOUND:

No evidence of the location of the corner was found.
I reset the corner proportionately between the Northwest and
Northeast corners of Section 28. Verified this location using EDM & GPS methods.

DESCRIPTION OF CORNER AND WITNESS MONUMENTS, references and accessories used to perpetuate the original or re-established location of this corner

WITNESS TO THE CORNER LOCATION: SHANE AUSTIN & JERRY SPEILMAN

SKETCH:

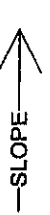
3± SOUTH 2" CEDAR

LEGEND

- Number 8 by 30" rebar set with Grant County aluminum cap
- Number 4 by 24" rebar set with red plastic cap
- x— Existing fence location



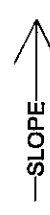
5± SOUTH 8" APPLE



PASTURE

PASTURE

2± SW 12" BIRCH



N 20°04'39" W 82.62'

N 86°57'31" W 57.46'

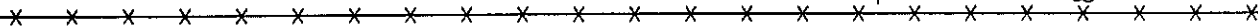
N 38°21'55" E 51.44'

S 70°00'53" E 28.32'

PASTURE

20±

28



FIELDS

* SEE SECTION SUMMARY FOR *
RELATIONSHIP TO AREA CORNERS

FIELDS

