

OCT 26 1990

GRANT COUNTY GOVERNMENT CORNER RECORD

SW CORNER, SECTION 22, TOWNSHIP 7 NORTH, RANGE 3 ~~EAST~~ - WEST, TOWN, ~~CITY OR VILLAGE OF~~ MARION

TYPE OF MONUMENT: 3/4" X 24" IRON ROD ELEVATION - M.S.L. DATUM

STATE PLANE COORDINATES: N

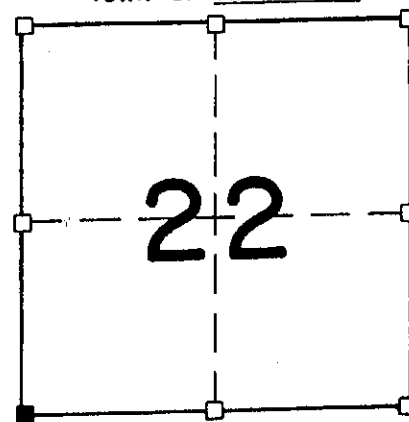
WISCONSIN SOUTH ZONE E

WITNESSES TO CORNER LOCATION

SEAN M. WALSH

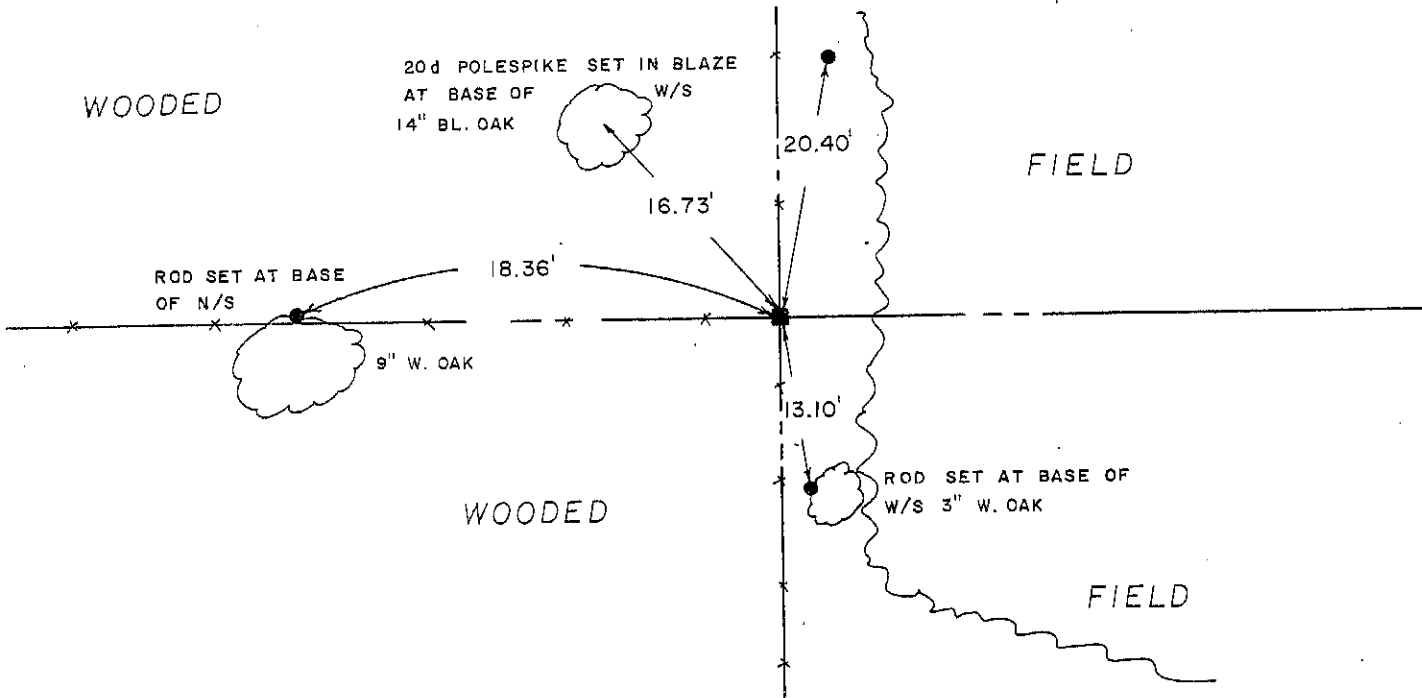
PATRICK J. DEDERICH

SECTION 22, T 7 N, R 3 W TOWN OF MARION



NORTH

TIE SKETCH (SHOW ALL HELPFUL FEATURES)




SURVEYOR'S CERTIFICATE

SEAL S - 1454

STATE OF WISCONSIN) ss
RICHLAND COUNTY)

I, Matthew J. Janiak, DO HEREBY CERTIFY THAT the above corner has been established under my direction and supervision in accordance with the information contained hereon and that this information is correct to the best of my information, knowledge and belief. This corner was set at the occupied location which was the available evidence.



DATED THIS 3rd DAY OF October, 19 90

REGISTERED LAND SURVEYOR

P. 87