

# GRANT COUNTY CERTIFIED LAND CORNER

**CERTIFICATE:**

I, LARRY L. AUSTIN, DO HEREBY CERTIFY THAT ON 20th DAY OF AUGUST, 1999, I FOUND EVIDENCE OF THE NORTHWEST CORNER OF SECTION 33, TOWN 6 NORTH, RANGE 4 WEST, OF THE FOURTH PRINCIPAL MERIDIAN, AND I RE-ESTABLISHED SAID CORNER ACCORDING TO THE WISCONSIN STATUTES AS SHOWN AND DESCRIBED HEREON.

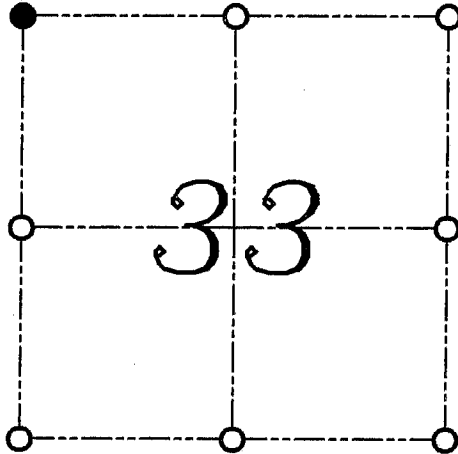
DATED THIS 7th DAY OF DECEMBER, 1999

*Larry L. Austin*  
LARRY L. AUSTIN S-1903



SEAL

CORNER NUMBER 109



● = CORNER LOCATION

NORTHWEST CORNER OF SECTION 33, T 6 N R 4 W TOWN OF MOUNT HOPE

**HISTORY OF ORIGINAL CORNER ESTABLISHMENT:**

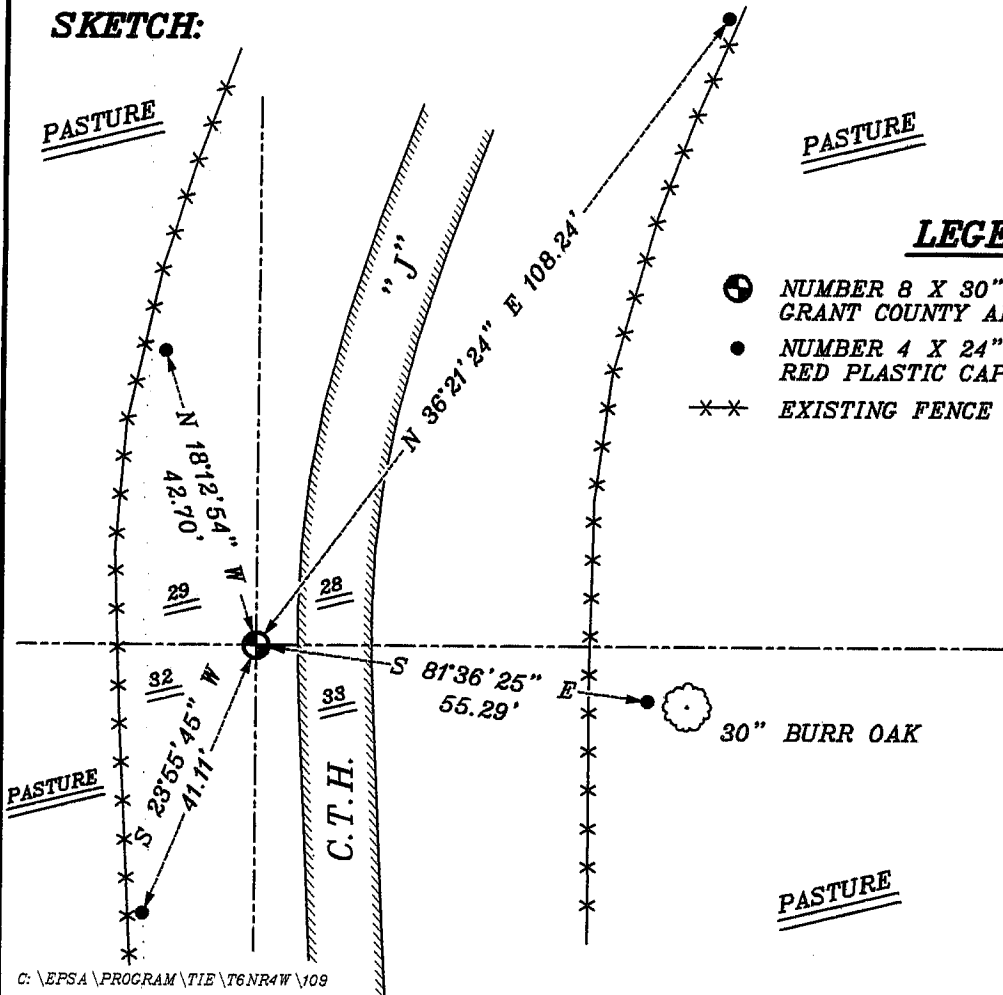
CORNER WAS ORIGINALLY SET IN 1833 BY HARVEY PARKE. IN 1995 I SET THE CORNER BY PROPORTIONING METHODS.

**DESCRIPTION OF CORNER EVIDENCE FOUND:**

NO EVIDENCE OF THE CORNER WAS FOUND. THE CORNER LOCATION WAS RE-ESTABLISHED AT THE LOCATION AS ESTABLISHED IN 1995. VERIFIED THIS LOCATION USING E.D.M. AND G.P.S. METHODS.

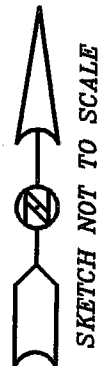
**DESCRIPTION OF CORNER AND WITNESS MONUMENTS, REFERENCES AND ACCESSORIES USED TO PERPETUATE THE ORIGINAL OR RE-ESTABLISHED LOCATION OF THIS CORNER:**  
WITNESS TO THE CORNER LOCATION: BOBBY SEDGWICK ; SHELBY BLINDERT

**SKETCH:**



**LEGEND**

- NUMBER 8 X 30" REBAR SET WITH GRANT COUNTY ALUMINUM CAP
- NUMBER 4 X 24" REBAR SET WITH RED PLASTIC CAP
- \* \* \* EXISTING FENCE LOCATION



# GRANT COUNTY

## Survey Monument Record

TYPE OF MONUMENT 3/4" X 2 1/4" IRON BAR SET

STATE PLANE COORDINATES: N \_\_\_\_\_  
E \_\_\_\_\_

ELEVATION — M.S.L. DATUM: \_\_\_\_\_

THETA ANGLE: \_\_\_\_\_

FIELD BOOK: 95-03

PAGE 18

CORNER NO. 109  
SECTION 33  
TOWN 6N  
RANGE 4W  
NW COR

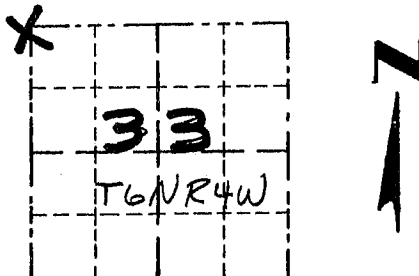
### BASIS FOR MONUMENT LOCATION

(Use reverse side if necessary)

Show info such as: History of corner, with reference to Vol. and pg., dates, surveyor; exact description of monument replaced; if location computed, by taped or EDM traverse; landowner, remarks, etc.

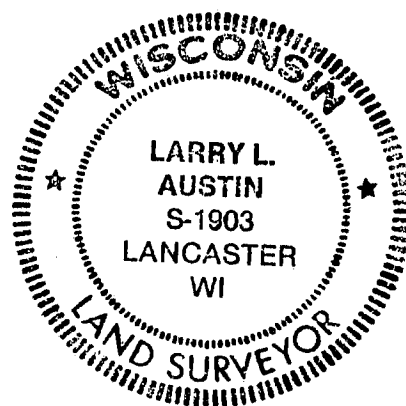
CORNER ORIGINALLY SET IN 1833 BY HARVEY PARKE.

CORNER RESET AT PROP. MEASUREMENTS FROM THE WEST 1/4 SECTION 28 AND THE SOUTHWEST CORNER OF SECTION 33.



LOCATION  
(Indicated by "X")

SEAL:



CERTIFIED CORRECT

*Larry L. Austin*  
Registered Land Surveyor

DATE: 7-15-95

### TIE SKETCH

Show at least three (3) ties and monument

