

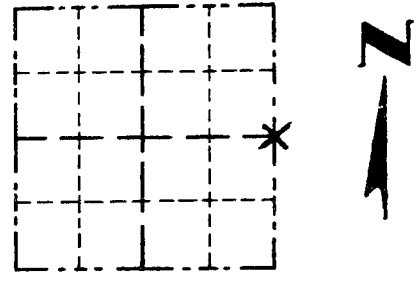
Mt. Hope Twp.

GRANT COUNTY

Survey Monument Record

CORNER NO. 60
 SECTION 13
 TOWN 6 N
 RANGE 4 W

TYPE OF MONUMENT 1/4" x 24" PIPE
 STATE PLANE COORDINATES: N _____
 E _____
 ELEVATION — M.S.L. DATUM: _____
 THETA ANGLE: _____
 FIELD BOOK: _____
 PAGE _____





LOCATION
(Indicated by "X")

BASIS FOR MONUMENT LOCATION

(Use reverse side if necessary)
 Show info such as: History of corner, with reference to Vol. and pg., dates, surveyor; exact description of monument replaced; if location computed, by taped or EDM traverse; landowner, remarks, etc.

Found no history of this corner since the original government survey. Corner set at fence corner after location was verified by EDM traverse to other corners in the area.

SEAL:



MAR. 11 2 1985

CERTIFIED CORRECT

Bruce D. Bowden
 Registered Land Surveyor

DATE: March 11, 1985

TIE SKETCH

Show at least three (3) ties and monument

