

Mt. Hope Twp.

# GRANT COUNTY

## Survey Monument Record

TYPE OF MONUMENT 1/2" x 36" IRON PIPE

STATE PLANE COORDINATES: N \_\_\_\_\_  
E \_\_\_\_\_

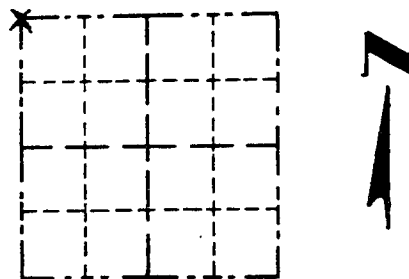
ELEVATION — M.S.L. DATUM: \_\_\_\_\_

THETA ANGLE: \_\_\_\_\_

FIELD BOOK: \_\_\_\_\_

PAGE \_\_\_\_\_

CORNER NO. 43  
SECTION 13  
TOWN 6 N  
RANGE 4 W




LOCATION  
(Indicated by "X")

### BASIS FOR MONUMENT LOCATION


(Use reverse side if necessary)

Show info such as: History of corner, with reference to Vol. and pg., dates, surveyor; exact description of monument replaced; if location computed, by taped or EDM traverse; landowner, remarks, etc.

SEAL:



This corner was mentioned on a survey by Herbert Gould dated June 25, 1889. The fence corner was accepted after an EDM traverse of the area showed the proportionate distances to other corners in the area was acceptable.



MAR 12 1985

CERTIFIED CORRECT

*Bruce D. Bowden*  
Registered Land Surveyor

DATE: March 11, 1985

### TIE SKETCH

Show at least three (3) ties and monument

