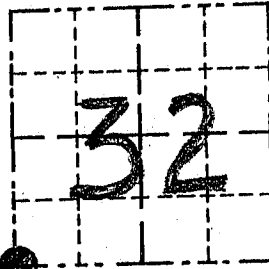


GRANT COUNTY

Survey Monument Record


CORNER NO. 131
 SECTION 32
 TOWN 6N
 RANGE 3W
SW COR

TYPE OF MONUMENT ALUM. MON. PLACED
 STATE PLANE COORDINATES: N _____
 E _____
 ELEVATION — M.S.L. DATUM: _____
 THETA ANGLE: _____
 FIELD BOOK: 94-15
 PAGE _____



LOCATION
 (Indicated by "•")

SEAL:



BASIS FOR MONUMENT LOCATION

(Use reverse side if necessary)

Show info such as: History of corner, with reference to Vol. and pg., dates, surveyor; exact description of monument replaced; if location computed, by taped or EDM traverse; landowner, remarks, etc.

FOUND NO RECORD SINCE ORIGINAL SURVEYS; ACCEPTED N-S FENCE FOR CORNERS E-W LOCATION; FOUND BRACE POSTS & SET CORNER ON BETWEEN OCCUPATION 1/2 mi WEST & THE S 1/4 COR. OF SEC 32.; USED EDM & GPS METHODS

CERTIFIED CORRECT

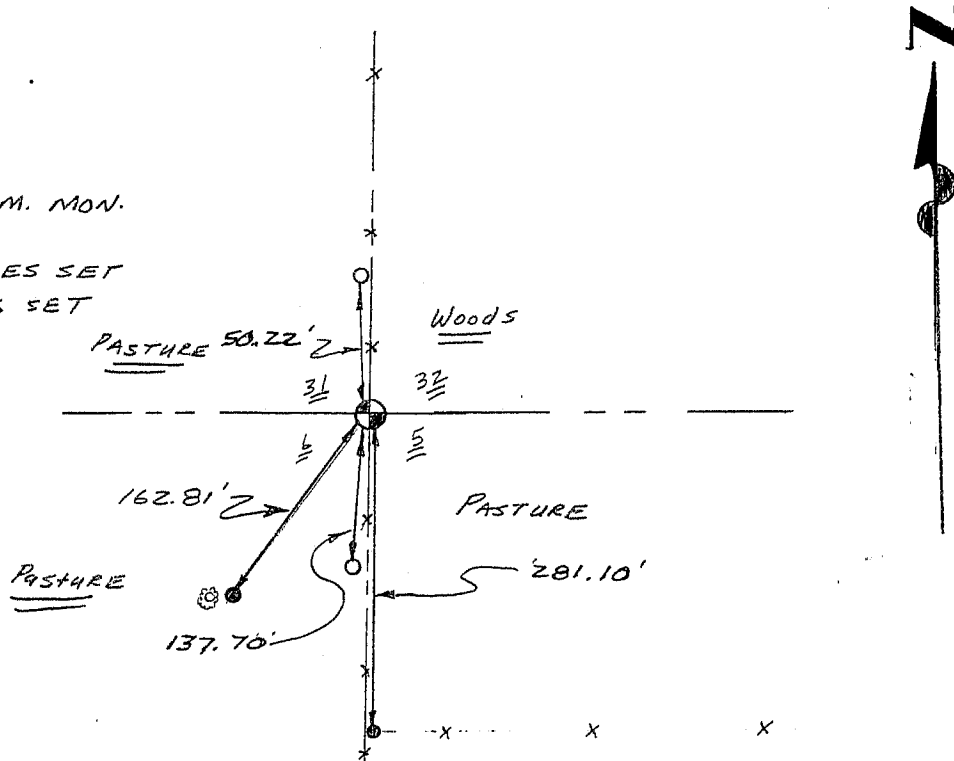
Larry L. Austin
 Registered Land Surveyor
 DATE: 9/20/94

TIE SKETCH

Show at least three (3) ties and monument

LEGEND

- GRANT CO. ALUM. MON. PLACED
- 1" X 24" IRON PIPES SET
- 3/4" X 16" IRON BARS SET
- EXISTING FENCE



NO SCALE