

CERTIFIED LAND CORNER

DEC 27 1990

STATE OF WISCONSIN )  
 COUNTY OF GRANT ) S.S.


CERTIFICATE

I, Ronald R. Hayden, do hereby certify that on the 3 day of November 1990, I found (evidence) ~~(no evidence)~~ of the W $\frac{1}{2}$  corner of Section 26, T 6 N, R 3 W, Fourth Principal Meridian, and I re-established said corner according to the Wisconsin Statutes as shown and described hereon.

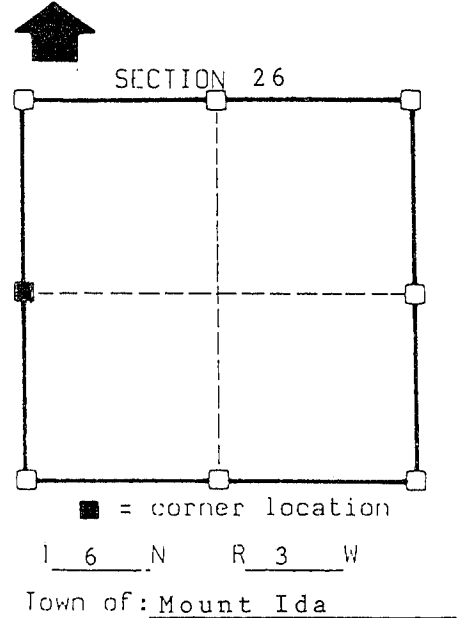
Dated this 5 day of November 1990

*Ronald R. Hayden*

Ronald R. Hayden, RLS-1500  
 Title



Seal



History of original corner establishment:

Original done by Parke in 1833.

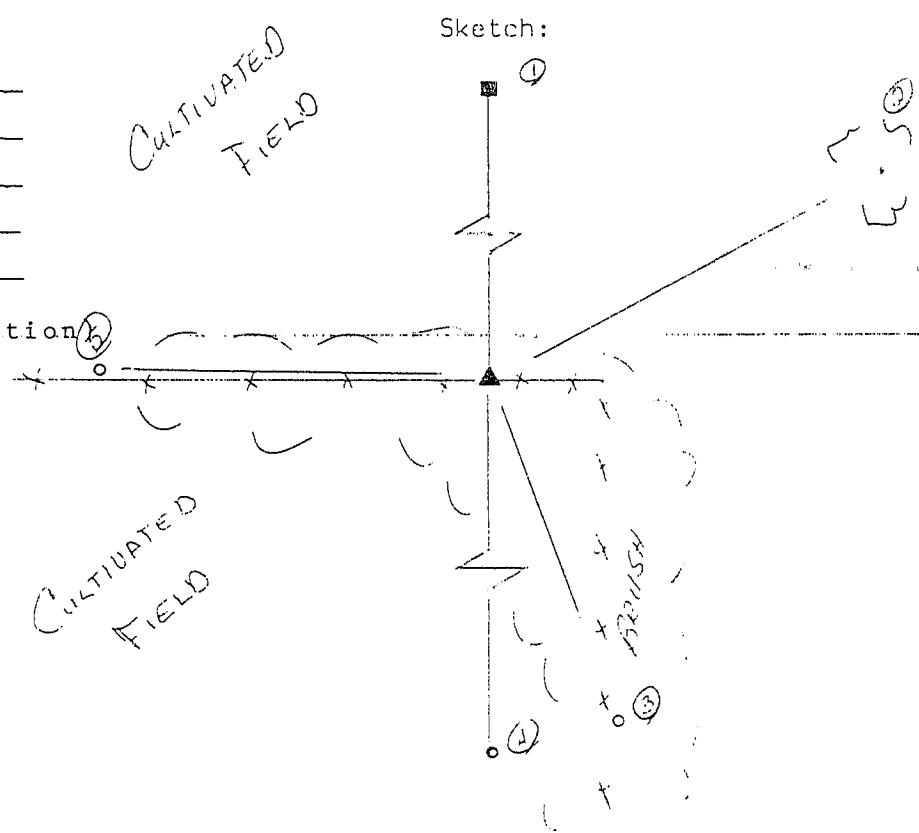
Description of corner evidence found: Excavated area 12' East and West by 5' North and South by 3'to5' deep. Found remains of an old fence corner post. Also found remains and discoloration of a 4" diameter wood post, set in the middle of a 4' X 4' square of different color soil, believe to be the mound of the original corner. Set 1 $\frac{1}{2}$ " X 48" iron pipe for corner at 4" post.

Description of corner and witness monuments, references and accessories used to perpetuate the original or re-established location of this corner:

Witnesses to corner location:

- Ronald R. Hayden, RLS
- Robbie R. Hayden
- Steven E. Hayden

(See back for witness description)



TRIMBLE SURVEY CONTROL ORDER

horizontal
vertical

WISCONSIN COORDINATE SYSTEM

Corner	East (X)	North (Y)	Elevation (Z)	Zone
Control Sta. Name				

DEC 27 1990

WITNESSES

1. Found 1" iron axle at the Northwest corner of Section 26.  
Witness bears: N 00° 28' 34" E 2663.09'.
2. Black cherry being 9" in diameter with a spike in the South Side, East of a dirt mound. Witness bears: N 62° E 71.10'.
3. Set 3/4" X 30" iron bar east of the fenceline. Witness bears; S 20° E 18.54'.
4. Corner #16 of Section 26, a 3/4 inch iron rebar.  
Witness bears: S 00° 27' 59" W 1324.43'.
5. Set 3/4" X 30" iron rebar 1' north of a Fencepost.  
Witness bears: S 90° W 37.83'.