

CERTIFIED LAND CORNER

DEC 27 1990

STATE OF WISCONSIN) S.S.
COUNTY OF GRANT)

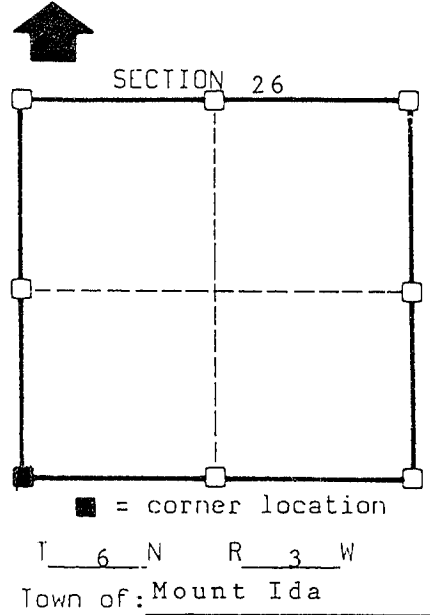

CERTIFICATE

I, Ronald R. Hayden, do hereby certify that on the 3 day of November 1990, I found ~~(evidence)~~ (no evidence) of the SW corner of Section 26, T 6 N, R 3 W, Fourth Principal Meridian, and I re-established said corner according to the Wisconsin Statutes as shown and described hereon.

Dated this 5 day of November 1990

Ronald R. Hayden

Ronald R. Hayden, RLS-1500
Title



Seal

History of original corner establishment:

Original done by Parke in 1833.

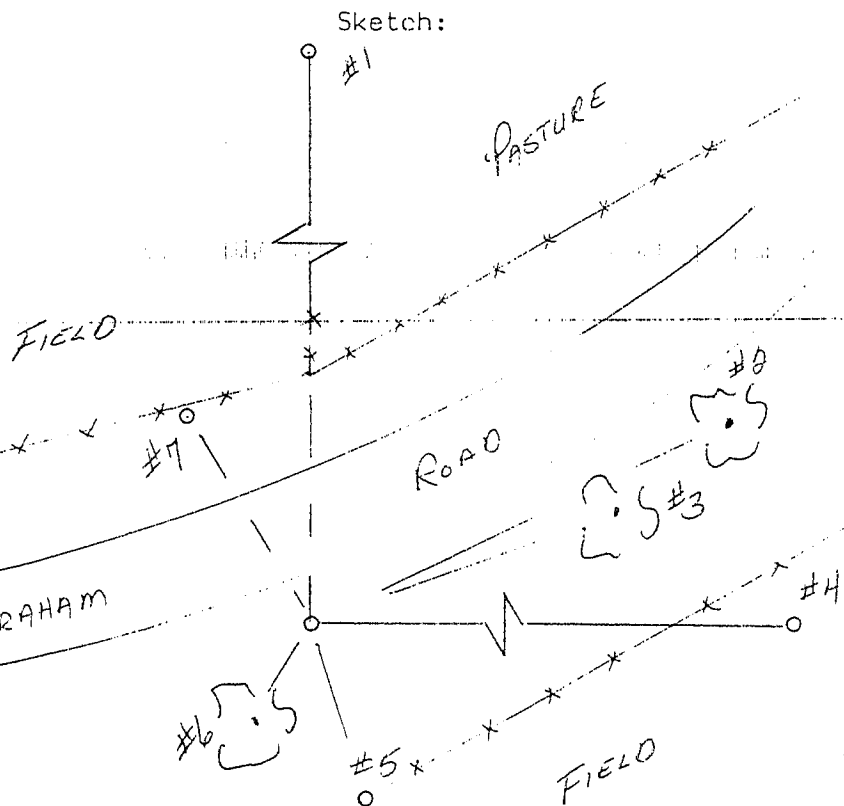
Description of corner evidence found: Corner fell in excavated area of Graham Road. Excavated corner area but entire area has been disturbed. Established corner from evidence found in Sections 25, 26, 27, 34, 35, & 36. Set 3/4" X 30" iron rebar at the corner location. Set upside/down fencepost 1' South of corner.

Description of corner and witness monuments, references and accessories used to perpetuate the original or re-established location of this corner:

Witnesses to corner location:

- Ronald R. Hayden, RLS
- Steven E. Hayden
- Robbie R. Hayden

See back for witness descriptions:



Corner	East (X)	North (Y)	Elevation (Z)	Zone
Control Sta. Name				