

# GRANT COUNTY

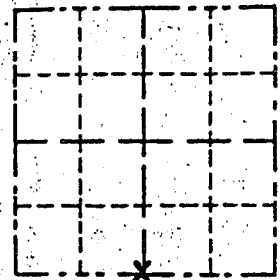
## Survey Monument Record

mt. Ida Twp.

CORNER NO. 104  
 SECTION 26  
 TOWN 6 North  
 RANGE 3 West

TYPE OF MONUMENT 1 1/4" x 30" Round, solid, iron rod  
 STATE PLANE COORDINATES: N \_\_\_\_\_ rod  
 E \_\_\_\_\_

ELEVATION — M.S.L. DATUM: \_\_\_\_\_  
 THETA ANGLE: \_\_\_\_\_  
 FIELD BOOK: \_\_\_\_\_  
 PAGE \_\_\_\_\_



LOCATION  
 (Indicated by "X")


### BASIS FOR MONUMENT LOCATION

(Use reverse side if necessary)

Show info such as: History of corner, with reference to Vol. and pg., dates, surveyor; exact description of monument replaced; if location computed, by taped or EDM traverse; landowner, remarks, etc.

SEAL:

Corner set from existing physical evidence and proportionate measurement, as coordinated from an EDM traverse.



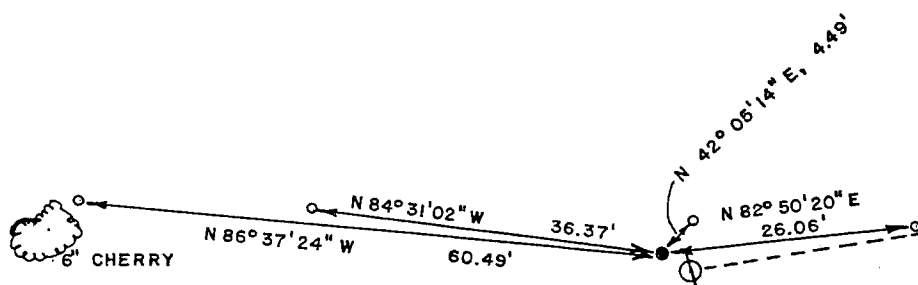
CERTIFIED CORRECT

*Bruce D. Bowden*  
 Registered Land Surveyor

DATE: August 1, 1984

### TIE SKETCH

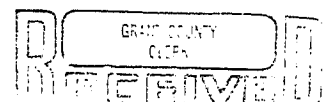
Show at least three (3) ties and monument



SCALE: 1" = 20'

#### LEGEND

- 1 1/4" x 30" round, solid, iron rod
- 3/4" x 24" round, iron pipe
- ⊕ Power transmission pole
- Guy Anchor
- ☁ Tree



AUG 5 1984

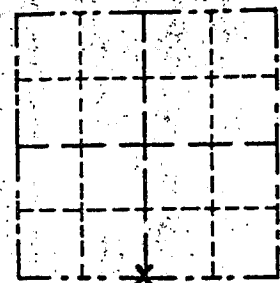
P-104

# GRANT COUNTY

## Survey Monument Record

CORNER NO. 104  
 SECTION 26  
 TOWN 6 North  
 RANGE 3 West

TYPE OF MONUMENT 1 1/4" x 30" Round, solid, iron rod  
 STATE PLANE COORDINATES: N \_\_\_\_\_  
 E \_\_\_\_\_  
 ELEVATION — M.S.L. DATUM: \_\_\_\_\_  
 THETA ANGLE: \_\_\_\_\_  
 FIELD BOOK: \_\_\_\_\_  
 PAGE \_\_\_\_\_



LOCATION  
(Indicated by "X")


### BASIS FOR MONUMENT LOCATION

(Use reverse side if necessary)

Show info such as: History of corner, with reference to Vol. and pg., dates, surveyor; exact description of monument replaced; if location computed, by taped or EDM traverse; landowner, remarks, etc.

SEAL:

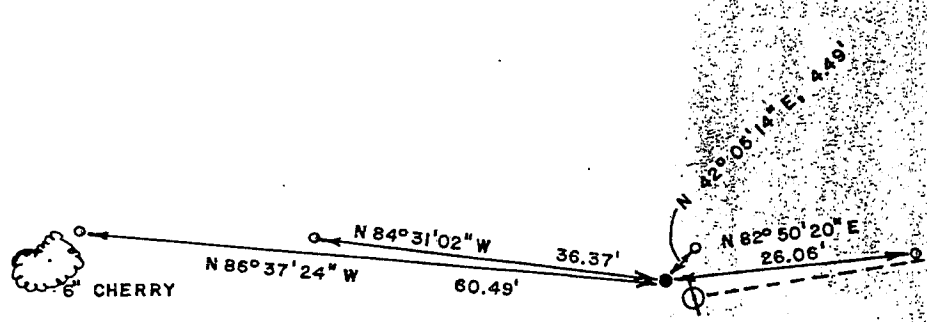
Corner set from existing physical evidence and proportionate measurement, as coordinated from an EDM traverse.



CERTIFIED CORRECT  
*Bruce D. Bowden*  
 Registered Land Surveyor  
 DATE: August 1, 1984

### TIE SKETCH

Show at least three (3) ties and monument



SCALE : 1" = 20'

#### LEGEND

- 1 1/4" x 30" round, solid, iron rod
- 3/4" x 24" round, iron pipe
- ⊗ Power transmission pole
- Guy Anchor
- ☁ Tree

RECEIVED

AUG 5 1984