

AUG 10 1983

U. S. PUBLIC LAND SURVEY MONUMENT RECORD


Grant County, Wisconsin.

*Wingwall*

Basis for monument location.

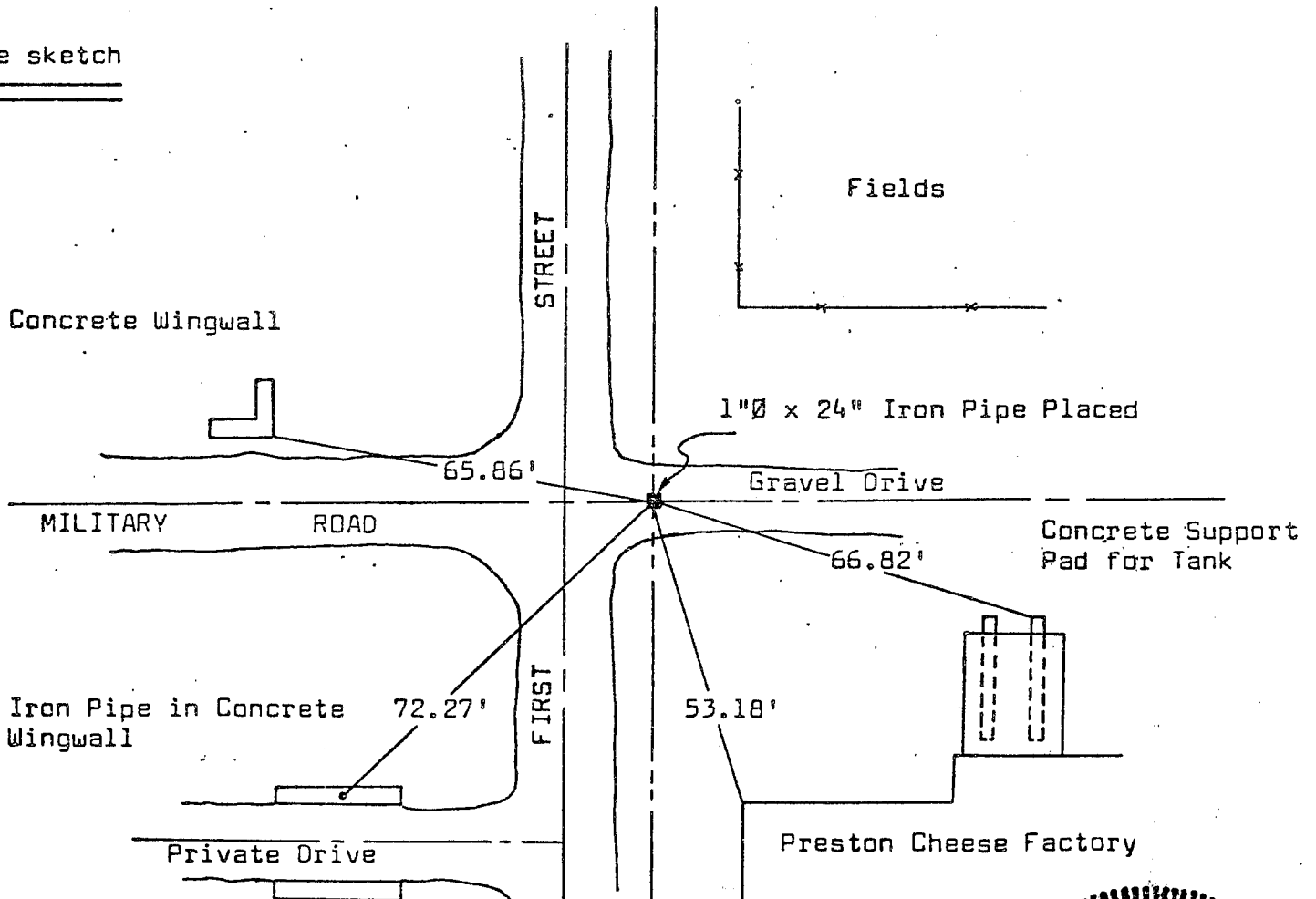
Section 19, T6 N, R 1 W

The last documentation of the corners was the Subdivision Plat of Preston, done in 1895. No evidence of the corner could be located so it was re-established by information on the Plat of Preston along with the Right-of-way Map of the Chicago & Northwestern Railroad and comparing it with physical findings. The established corner matches well with occupied lines.



Corner Location  
(Indicate by - ■ )


Tie sketch



I, Matthew J. Janiak Certify that the corner location shown hereon this record was determined by me or under my direction and control and that this U. S. Public Land Survey Monument Record is correct and complete to the best of my knowledge and belief.

July 20, 1983  
Date

*Matthew J. Janiak*  
Registered Land Surveyor



Wingwall 2

GRANT COUNTY CLERK  
**RECEIVED**

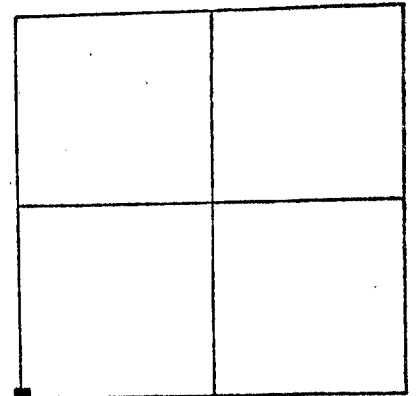
AUG 10 1983

U. S. PUBLIC LAND SURVEY MONUMENT RECORD  
Grant County, Wisconsin.

Basis for monument location.

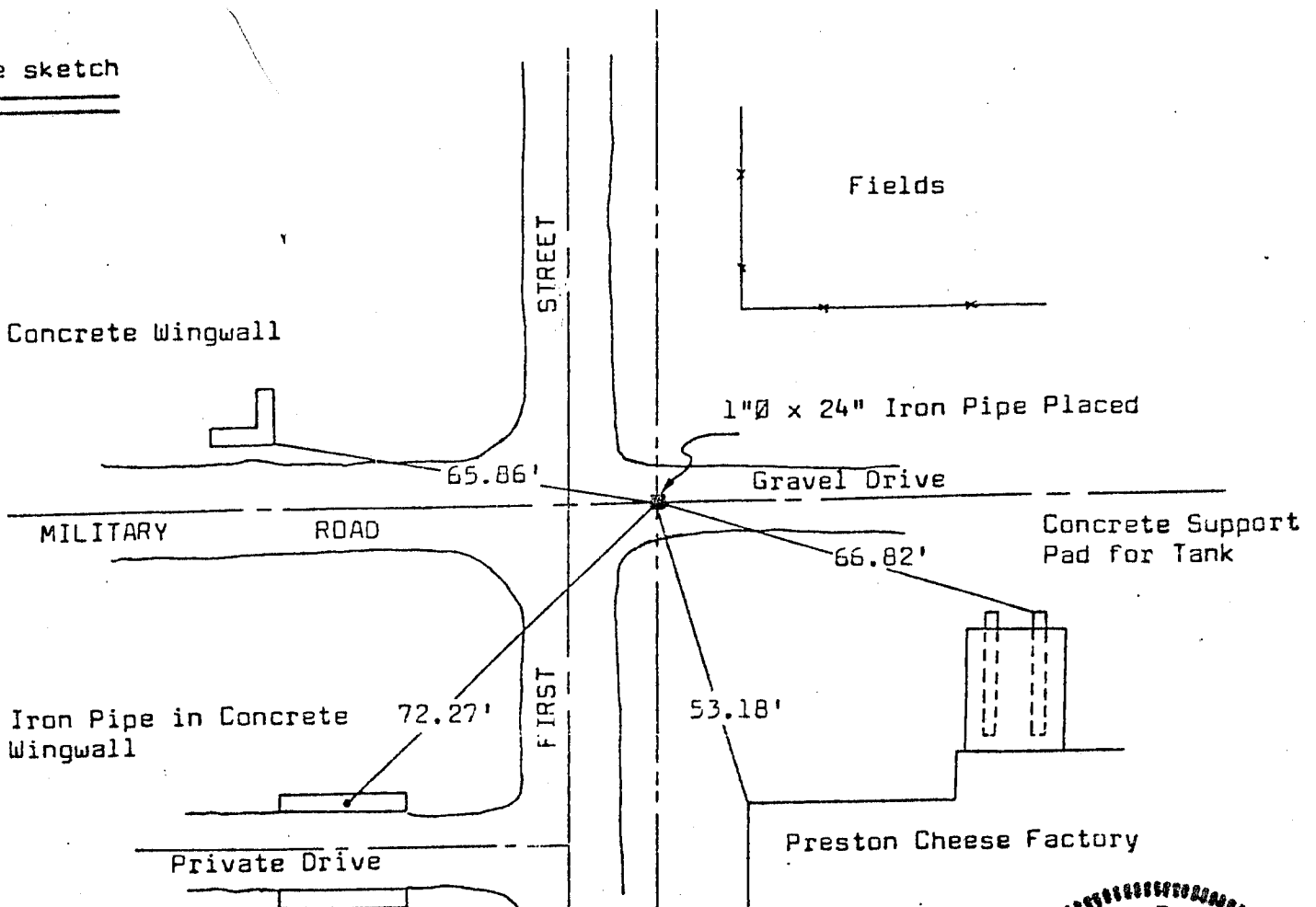
Section 19, T6 N, R 1 W

The last documentation of the corners was the Subdivision Plat of Preston, done in 1895. No evidence of the corner could be located so it was re-established by information on the Plat of Preston along with the Right-of-way Map of the Chicago & Northwestern Railroad and comparing it with physical findings. The established corner matches well with occupied lines.



Corner Location  
(Indicate by - ■ )

Tie sketch



I, Matthew J. Janiak Certify that the corner location shown hereon this record was determined by me or under my direction and control and that this U. S. Public Land Survey Monument Record is correct and complete to the best of my knowledge and belief.

July 20, 1983  
Date

*Matthew J. Janiak*  
Registered Land Surveyor

