

Survey Monument Record

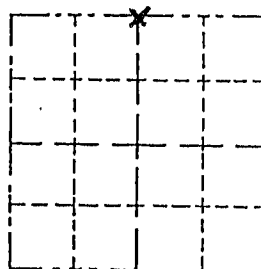
TYPE OF MONUMENT 3/4" Iron Rod
 STATE PLANE COORDINATES: N _____
 E _____
 ELEVATION — M.S.L. DATUM: _____
 THETA ANGLE: _____
 FIELD BOOK: _____
 PAGE _____

CORNER NO. _____
 SECTION 32
 TOWN 6 NORTH
 RANGE 1 WEST

BASIS FOR MONUMENT LOCATION

(Use reverse side if necessary)


Show info such as: History of corner, with reference to Vol. and pg., dates, surveyor; exact description of monument replaced; if location computed, by taped or EDM traverse; landowner, remarks, etc.



LOCATION
 (Indicated by "X")

- FOUND PERPETUATED LOCATION
- OBLITERATED EVIDENCE LOCATION
- LOST CORNER (RESTORED BY PROPORTIONATE METHODS)

THIS CORNER WAS SET IN 1979 BY HOVELSTRUD AND RECORDED IN BOOK G PAGE 43 OF SURVEYS. I FIELD LOCATED IT AND EXCEPTED IT AFTER AN E.D.M. TRAVERSE AND LOCATION SURVEY OF SECTIONS 32 + 33



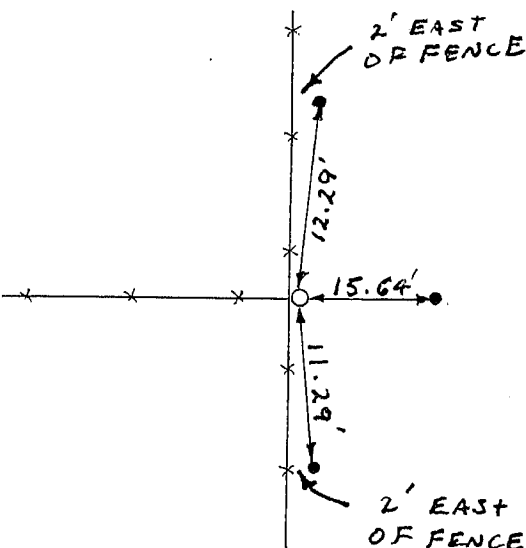
CERTIFIED CORRECT TO THE BEST OF MY KNOWLEDGE AND BELIEF

Thomas Buck
 Registered Land Surveyor

DATE: 7/30/99

TIE SKETCH

Show at least three (3) ties and monument



NO SCALE

○ = 3/4" I.R. FOUND

● = 1/2 I.R.

—x—x— = EXISTING FENCE