

CERTIFIED LAND CORNER

MAY 14 1991

STATE OF WISCONSIN)
 COUNTY OF _____) S.S.

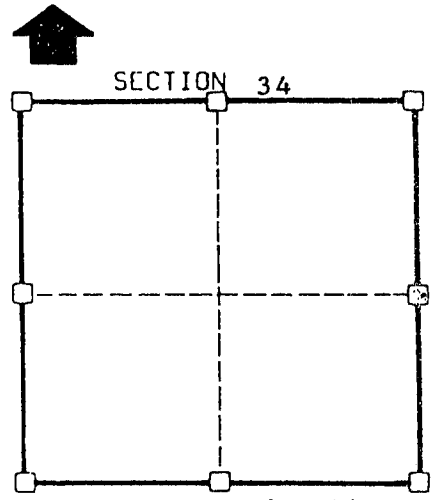

CERTIFICATE

I, Ronald R. Hayden, do hereby certify that on the 1st day of April 1991, I found (evidence) (~~no evidence~~) of the NE corner of Section 34, T 5 N, R 5 W, Fourth Principal Meridian, and I re-established said corner according to the Wisconsin Statutes as shown and described hereon.

Dated this 1st day of April 1991

Ronald R. Hayden

Ronald R. Hayden, RLS-1500
 Title



■ = corner location

T 5 N R 5 W

Town of: Bloomington

Seal

History of original corner establishment:

1833 Original Survey. Section Subdivision in 1851, by John Evert.

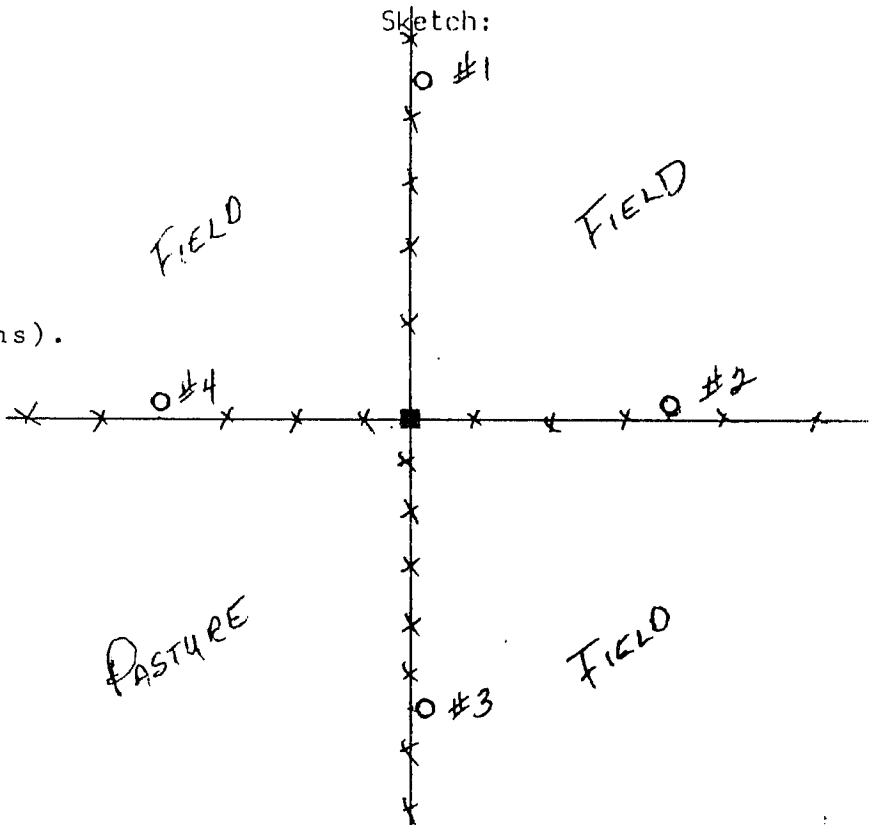
Description of corner evidence found: Found no evidence of the corner. Occupational evidenced exist. Corner location was varified by evidence found in Sections 34, and 35. Set 3/4" X 30" iron rebar at corner.

Description of corner and witness monuments, references and accessories used to perpetuate the original or re-established location of this corner:

Witnesses to corner location:

- Ronald R. Hayden, RLS
- Robbie R. Hayden
- Steven E. Hayden

(See back for witness descriptions).



SURVEY CONTROL ORDER

Horizontal		WISCONSIN COORDINATE SYSTEM		
Corner	East(X)	North(Y)	Elevation(Z)	Zone
Control Sta. Name				

MAY 14 1991

WITNESS DESCRIPTIONS

1. 3/4" X 30" iron rebar set for witness. Witness bears: N 00° E 70.27'.
2. 3/4" X 30" iron rebar set for witness. Witness bears: N 90° E 52.68'.
3. 3/4" X 30" iron rebar set for witness. Witness bears: S 00° W 60.16'.
4. 3/4" X 30" iron rebar set for witness. Witness bears: S 90° W 52.03'.