




**U.S. PUBLIC LAND SURVEY MONUMENT RECORD - GRANT COUNTY, WI**  
 Section 18, Town 5 North Range 4 West, Town of Little Grant

**CERTIFICATE:**

I, Jimmy D. Rose, do hereby certify that the corner location on this record was determined by me and/or under my direct supervision and that this U.S. Public Land Survey Monument Record is correct and complete to the best of my knowledge and belief.

Dated this 12<sup>th</sup> day of November, 2012

  
 Jimmy D. Rose S-1911



● =CORNER LOCATION

HISTORY OF CORNER ESTABLISHMENT: CORNER SHOWN AS ORIGINAL PER NOTES BY JOEL BARBER IN APRIL 1867. NO EVIDENCE OF RE-ESTABLISHMENT OF THIS CORNER WAS UNCOVERED.

DESCRIPTION OF CORNER EVIDENCE FOUND: FOUND EXISTING OCCUPATION LINES AT THE CORNER. VERIFIED THIS LOCATION BY TRAVERSE OF SECTION 18 AND ESTABLISHED CORNER AND ACCESSORIES AS SHOWN.

DESCRIPTION OF CORNER AND WITNESS MONUMENTS, references and accessories used to perpetuate the original or re-established location of this corner.

**SKETCH:**



NOT TO SCALE

**LEGEND**

- ▲ SET 1" DIA. REBAR W/ GRANT COUNTY MONUMENT CAP
- SET 5/8" DIA. REBAR
- X-X- FENCE

