



U.S. PUBLIC LAND SURVEY MONUMENT RECORD - GRANT COUNTY, WI
 Section 16, Town 5 North Range 4 West, Town of Little Grant

CERTIFICATE:

I, Jimmy D. Rose, do hereby certify that the corner location on this record was determined by me and/or under my direct supervision and that this U.S. Public Land Survey Monument Record is correct and complete to the best of my knowledge and belief.

Dated this 12th day of November, 2012

Jimmy D. Rose
 Jimmy D/Rose S-1911



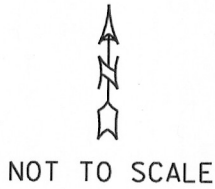
● = CORNER LOCATION

HISTORY OF CORNER ESTABLISHMENT: NO PRIOR RECORD OF CORNER SINCE ORIGINAL GOVERNMENT SURVEYS WAS UNCOVERED.

DESCRIPTION OF CORNER EVIDENCE FOUND: TRAVERSE OF SECTION 16 AND SECTION 21, ESTABLISHED CORNER LOCATION USING OCCUPATION EVIDENCE AND PRO-RATION OF CORNERS AND EVIDENCE FOUND. LOCATION APPEARS TO AGREE WITH OCCUPATION EVIDENCE UNCOVERED.

DESCRIPTION OF CORNER AND WITNESS MONUMENTS, references and accessories used to perpetuate the original or re-established location of this corner.

SKETCH:



LEGEND

- ▲ SET 1" DIA. REBAR W/ GRANT COUNTY MONUMENT CAP
- SET 5/8" DIA. REBAR
- X-X- FENCE

