

Survey Monument Record

TYPE OF MONUMENT P.K. NAIL IN CONCRETE

STATE PLANE COORDINATES: N _____
E _____

ELEVATION — M.S.L. DATUM: _____

THETA ANGLE: _____

FIELD BOOK: _____

PAGE _____

CORNER NO. _____

SECTION 14

TOWN 5 NORTH

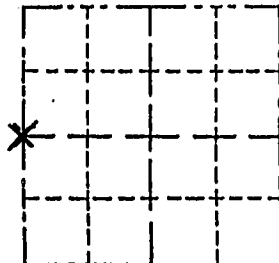
RANGE 4 WEST

BASIS FOR MONUMENT LOCATION

(Use reverse side if necessary)

Show info such as: History of corner, with reference to Vol. and pg., dates, surveyor; exact description of monument replaced; if location computed, by taped or EDM traverse; landowner, remarks, etc.


I FOUND NO RECORD OF THIS CORNER SINCE THE ORIGINAL GOVERNMENT SURVEY. I PLACED THIS MONUMENT AT THE OCCUPIED CORNER. THIS CORNER WAS VERIFIED BY G.P.S. OBSERVATIONS AND AN E.D.M. TRAVERSE OF SECTIONS 13, 14 + 23.



LOCATION

(Indicated by "X")

- FOUND PERPETUATED LOCATION
- ORIGINATED EVIDENCE LOCATION
- LOST CORNER (RESTORED BY PROPORTIONATE METHODS)



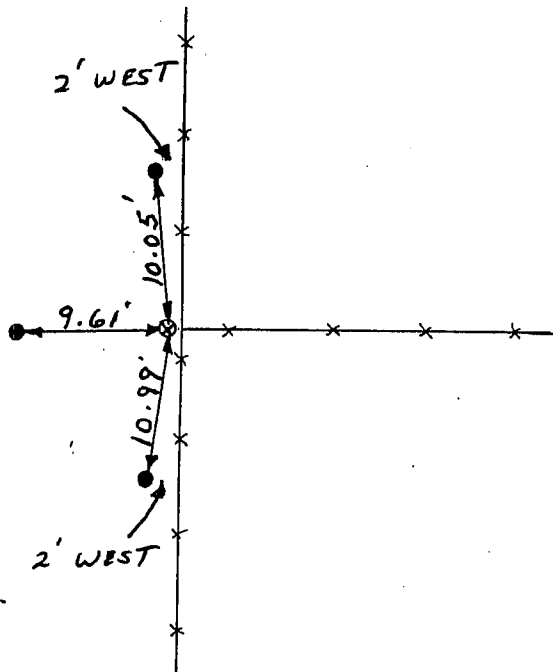
CERTIFIED CORRECT TO THE BEST OF MY KNOWLEDGE AND BELIEF

Thomas L. Buck
Registered Land Surveyor

DATE: 9/24/98

TIE SKETCH

Show at least three (3) ties and monument



NO SCALE

LEGEND

⊙ = P.K. NAIL IN CONCRETE

● = 1/2" IRON ROD

—x—x— = EXISTING FENCE