

GOVERNMENT CORNER RECORD

W 1/4 CORNER, SECTION 33, TOWNSHIP 5 NORTH, RANGE 3 EAST - WEST,
 TOWN, CITY OR VILLAGE OF North Lancaster
 TYPE OF MONUMENT: 3/4" Iron Rod Placed ELEVATION - M.S.L. DATUM _____


WITNESSES TO CORNER LOCATION

Sean M. Walsh

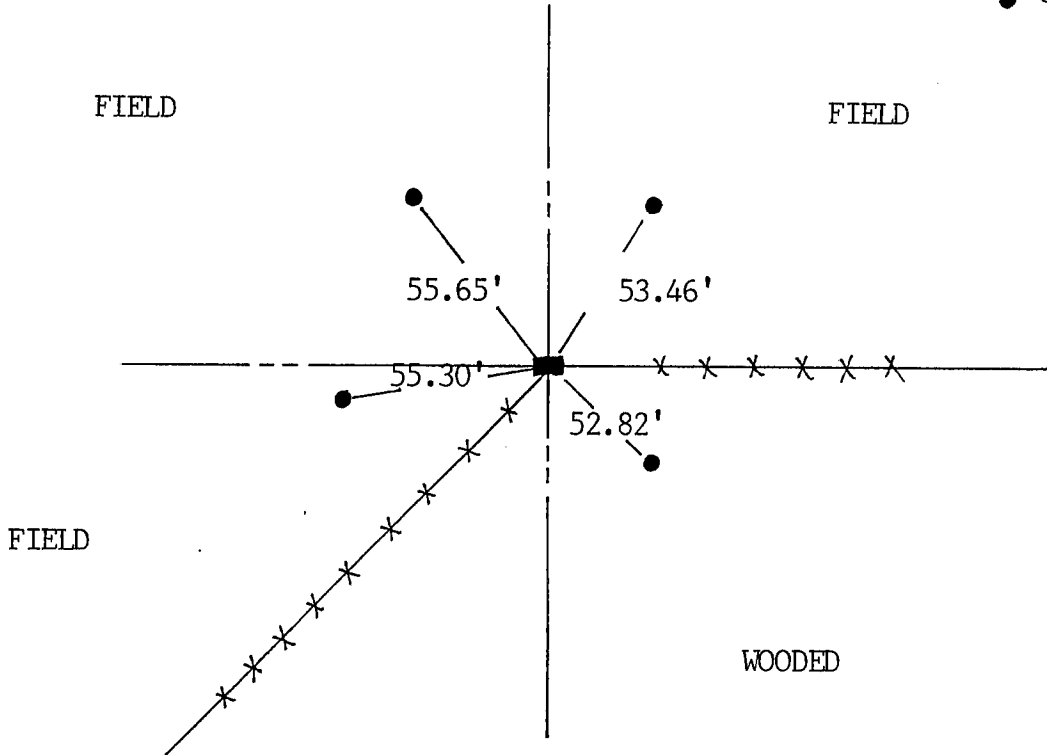
Scott H. Chyko

SECTION 33, T 5 N, R 3 EW

TOWN OF N. Lancaster




TIE SKETCH
(SHOW ALL HELPFUL FEATURES)



SURVEYOR'S CERTIFICATE

SEAL S. 2016

I, Sean M. Walsh, DO HEREBY CERTIFY THAT I have monumented and perpetuated the above corner in accordance with the information contained hereon and that this information is correct and true to the best of my information, knowledge and belief. I accepted the occupied location for this corner as the only acceptable evidence and monumented and perpetuated as shown above.



DATED THIS 20 DAY OF MAY, 19 94

Sean M. Walsh
REGISTERED LAND SURVEYOR