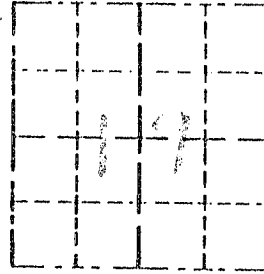


Survey Monument Record

TYPE OF MONUMENT 3/4" x 24" IRON
BAR SET

CORNER NO. 73
SECTION 14
TOWN 4 N
RANGE 2 W

FIELD BOOK: 96-22
PAGE _____




LOCATION
(Indicated by "X")

BASIS FOR MONUMENT LOCATION

(Use reverse side if necessary)

Show info such as: history of corner, with reference to Vol. and pg, dates, surveyor; exact description of monument replaced; if location computed, by taped or EDM traverse; landowner, remarks, etc.

SEAL:



CORNER SET IN 1833
BY ROBERT CLARK.
NO RECORD OF CORNER FOUND
SINCE ORIGINAL SURVEY;
CORNER WAS SET AT THE
RECORDED OFFSET FROM THE
NE CORNER SECTION 24 T4N R2W
AND ANLINE BETWEEN THE
NE AND EAST 1/4 CORNER OF
SECTION 24, T4N R2W, LOCATION
VERIFIED USING EDM METHODS.

CERTIFIED CORRECT

Nancy S. Gust
Registered Land Surveyor

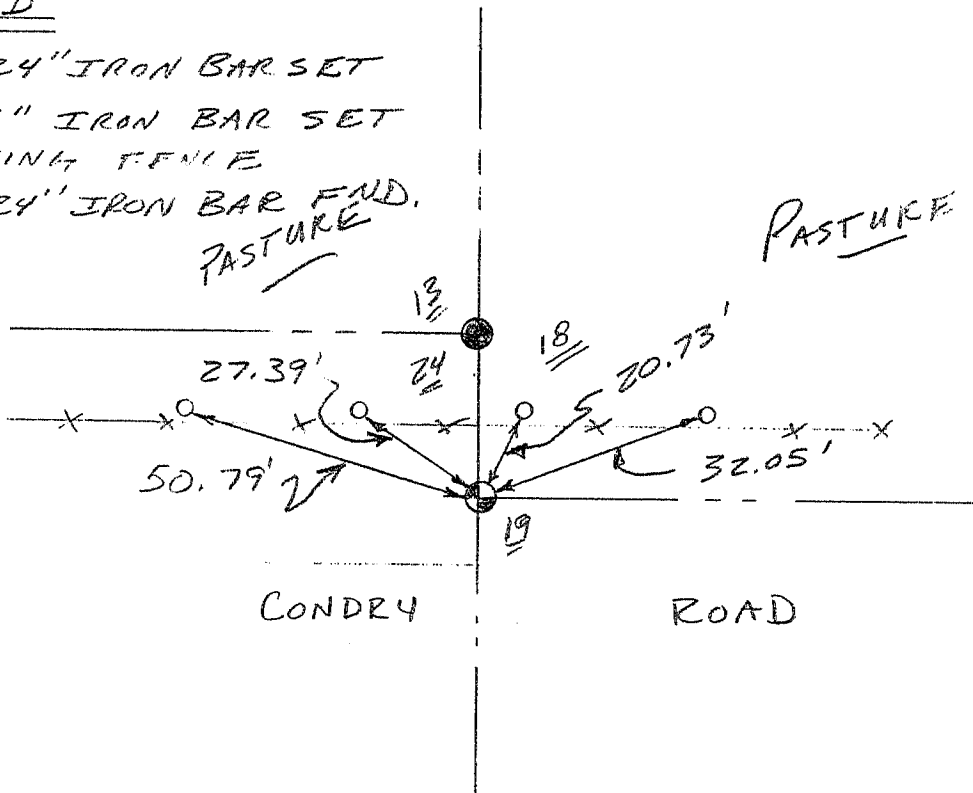
DATE: 12-14-97

TIE SKETCH

Show at least three (3) ties and monument

LEGEND

- ⊕ 3/4" x 24" IRON BAR SET
- 1/2" x 15" IRON BAR SET
- x-x EXISTING FENCE
- 3/4" x 24" IRON BAR FND.

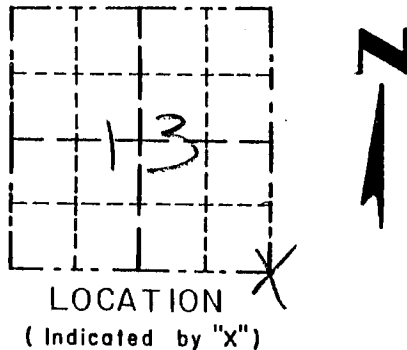


Survey Monument Record

TYPE OF MONUMENT 3/4" X 24" IRON BAR
SET

CORNER NO. 61
 SECTION 13
 TOWN 4N
 RANGE 2W

FIELD BOOK: 96-22
 PAGE (83)




BASIS FOR MONUMENT LOCATION

(Use reverse side if necessary)

Show info such as: History of corner, with reference to Vol. and pg., dates, surveyor; exact description of monument replaced; if location computed, by taped or EDM traverse; landowner, remarks, etc.

SEAL:



CORNER SET IN 1832 BY SIBLEY. SAMPSON WAS AT THE CORNER AND SET A ROCK. THE ROCK WAS UNRECOVERABLE. I SET THE CORNER BY DOUBLING THE 40 TO THE NORTH. THIS LOCATION FIT WELL TO OCCUPATION SOUTH/EAST/WEST. VERIFIED ITS LOCATION USING EDM METHODS.

CERTIFIED CORRECT

Larry L. Austin
 Registered Land Surveyor
 DATE: 4/6/97

TIE SKETCH

Show at least three (3) ties and monument

LEGEND

- ⊕ 3/4" X 24" IRON BAR SET
- 1/2" X 15" IRON BAR
- XX EXISTING FENCE

