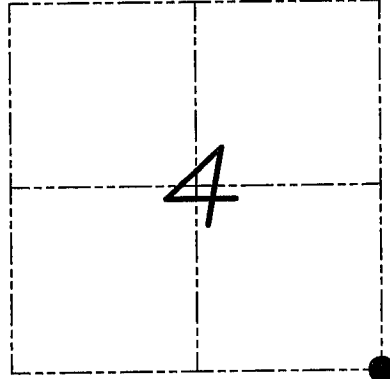


U.S. PUBLIC LAND SURVEY MONUMENT RECORD

Section 4, Town 3 North Range 5 West, Town of Cassville, Grant County, Wisconsin

CERTIFICATE

I, Larry L. Austin, do hereby certify that the corner location on this record was determined by me and/or under my direct supervision and that this U.S. public land survey monument record is correct and complete to the best of my knowledge and belief.



● = CORNER LOCATION

Larry L. Austin
Larry L. Austin, S-1903



HISTORY OF CORNER


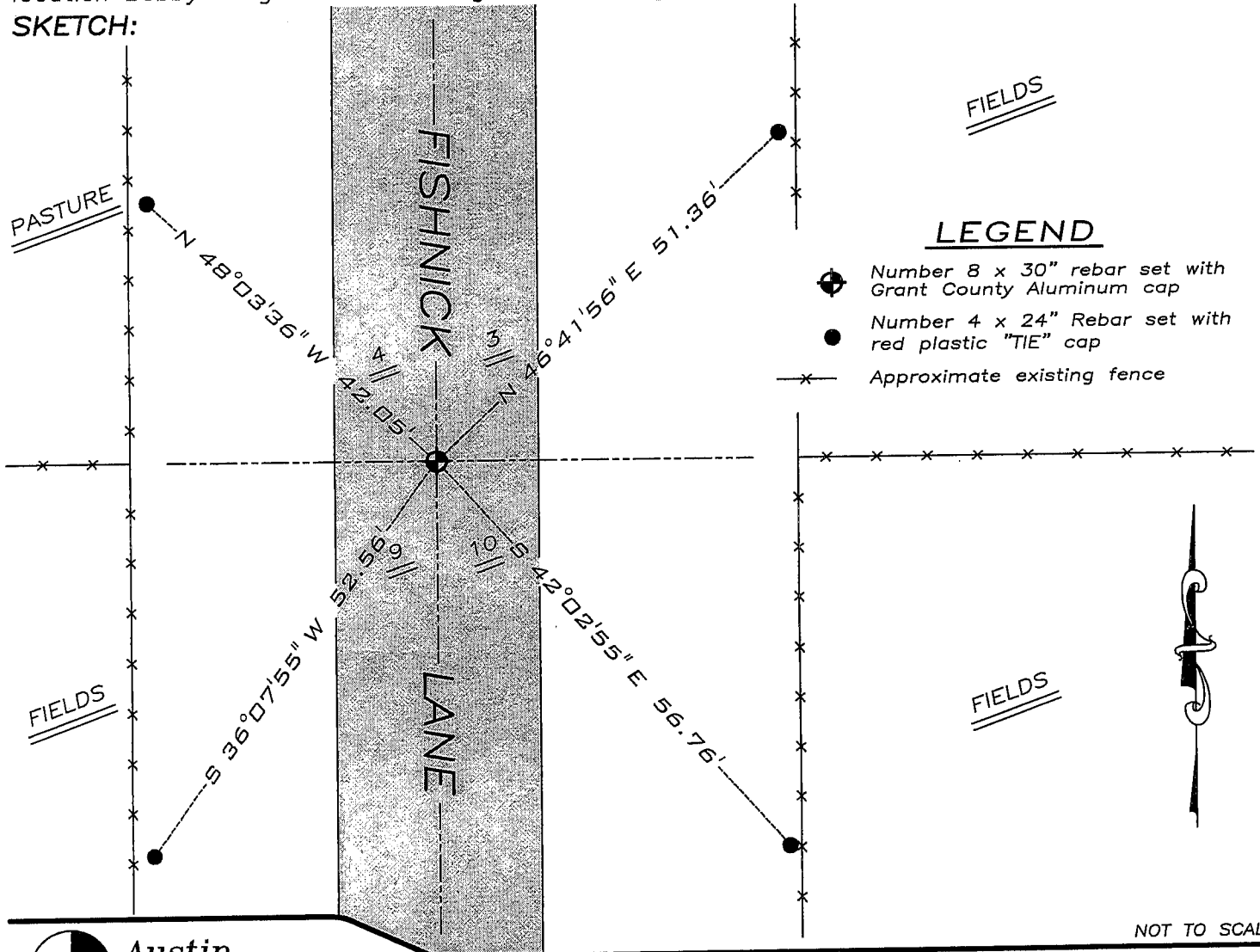
Corner was originally set in 1832 by Lyon. In 1859 Hayden found the original corner. No recent record of the corner was found.

CORNER EVIDENCE FOUND

I found and used an occupied location for this corner after an EDM & GPS traverse of the area.

DESCRIPTION OF CORNER AND WITNESS MONUMENTS, references and accessories used to perpetuate the original or re-established location of this corner. Witnesses to monument location Bobby Sedgwick & Brad Digman & Shelby Blindert

SKETCH:



Austin Engineering LLC

4211 HWY 81 E, LANCASTER, WI 53813
PHONE 608-723-6363 FAX 608-723-6702

JOB NUMBER 08S035-ADRIAN
FIELDBOOK: TDSR, 2707
G:\T4NR5W\21
H:\TIE\T3NR5W\27

DRAWN BY: SW AUSTIN
APPROVED: LL AUSTIN