

CERTIFIED LAND CORNER

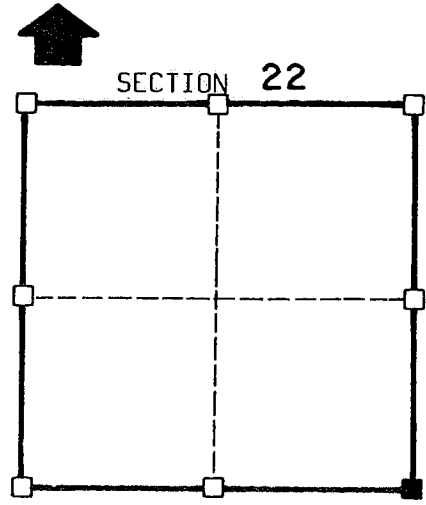

STATE OF WISCONSIN )  
 COUNTY OF GRANT ) S.S.

CERTIFICATE

I, James R. Olson, do hereby certify that on the 23 day of May 1984, I found (evidence) ~~(no evidence)~~ of the SE corner of Section 22, T 3 N, R 3 W, Fourth Principal Meridian, and I re-established said corner according to the Wisconsin Statutes as shown and described hereon.

Dated this 31 day of May 19 84

James R. Olson  
 Registered Land Surveyor S-1698



■ = corner location  
 T 3 N R 3 W  
 Town of: POTOSI

History of original corner establishment:

No recent history of corner. No evidence of bearing trees found. Corner was established by use of existing physical evidence.

Description of corner evidence found:

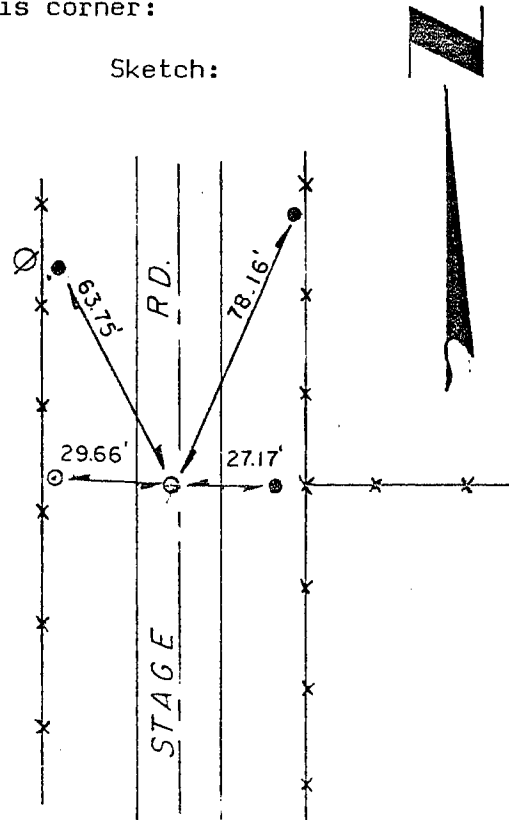
Evidence used was a fence line east and centerline of Stage Road.

Description of corner and witness monuments, references and accessories used to perpetuate the original or re-established location of this corner:

Witnesses to corner location:

James R. Olson  
Kurt D. Pustina  
 \_\_\_\_\_  
 \_\_\_\_\_  
 \_\_\_\_\_

Sketch:



Legend

- \* \* \* Fenceline
- ⊙ Power Pole
- 3/4" I.P.
- 1" ∅ I.P.

SURVEY CONTROL ORDER

Horizontal
Vertical

WISCONSIN COORDINATE SYSTEM

Corner	East (X)	North (Y)	Elevation (Z)	Zone
Control Sta. Name				