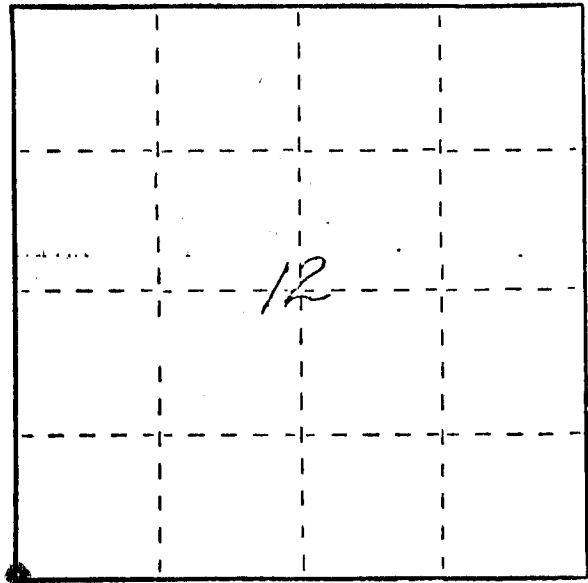


# U. S. PUBLIC LAND SURVEY MONUMENT RECORD

**INSTRUCTIONS:** This record shall show the location of the corner and shall include all of the following nine elements (a through i).

- (a) Identify the corner by reference to the U.S. public land survey system.  
 O = Corner monument restored.

SOUTHWEST CORNER OF  
 SECTION 12, TOWN 1 NORTH,  
 RANGE 1 WEST, HAZEL  
 GREEN TOWNSHIP, GRANT  
 COUNTY, WISCONSIN.



- (b) Describe any record evidence, monument evidence, occupational evidence, testimonial evidence or any other material evidence you considered, and whether the monument was found or placed.

ACCEPTED THE LOCATION OF A 5" PIPE FENCE CORNER SET IN CONCRETE AFTER VERIFICATION FROM PROPORTIONATE MEASUREMENTS OF AN EDM TRAVERSE OF THE AREA.

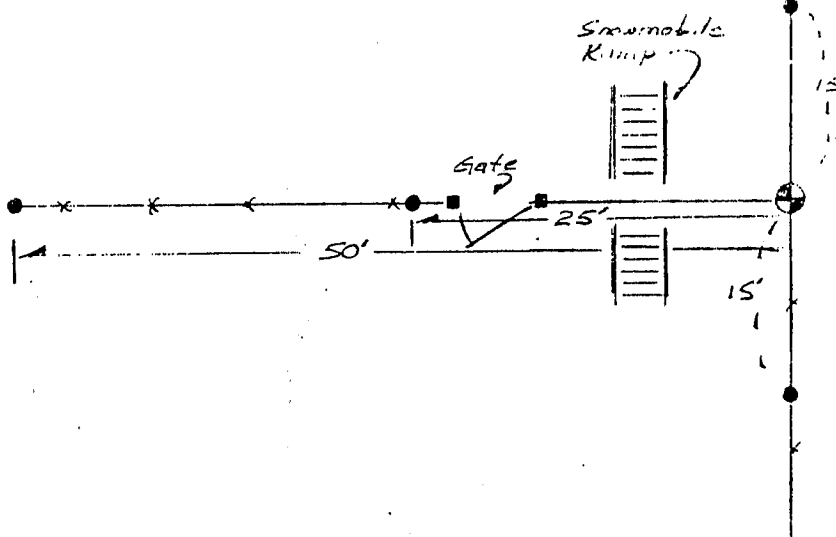
- (c) In the plan view drawing below, provide reference ties to at least 4 witness monuments, or, if the location is within a municipality, to at least 2 witness monuments. (Witness monuments shall be made of concrete, natural stone, iron or other equally durable material, ~~except~~ wood.) Describe witness monuments.

- (d) Show a plan view drawing depicting the relevant monuments and reference ties which is sufficient in detail to enable accurate relocation of the corner monument if the corner monument is disturbed. Indicate north.

NOT TO SCALE

LEGEND

- ⊕ 5" DIA. IRON PIPE (C)
- SECTION 12-1-W
- #4 24' REBAR SET
- FENCE LINE
- SET POINT



10-53

(e) Describe any material discrepancy between the corner as reestablished and the location of that corner as shown on the drawing above, by distance and direction. Show the discrepancy on the drawing above. Show the distances between the corner as reestablished and (1) the corner as restored or reestablished and (2) the corner as shown on the drawing in (d), above.

location of the corner as previously restored or reestablished on the plan view and (2) to at least one other corner previously restored or reestablished.

Witnessed and attested by me, the Surveyor, on this day of February, 1989, at the place above stated. Witness


NONE

(f) Was the corner restored through acceptance of (1) an obliterated evidence location, or, (2) a found perpetuated location?

(2) A FOUND PERPETUATED LOCATION

(g&h) Was the corner reestablished through lost corner proportionate methods? If so, show the method, including the directions and distances to other public land survey corners used as evidence or used for proportioning in determining the corner location?

No.



(1) I, BRUCE D. BOWDEN (type or print name) certify that the corner location shown on this record was determined by me or under my direction and control and that this U.S. Public Land Survey Monument Record is correct and complete to the best of my knowledge and belief.

Bruce D. Bowden  
Signature

FEBRUARY 14, 1989  
Date