

U.S. PUBLIC LAND SURVEY MONUMENT RECORD

(As Required By s. A-E 7.08, WI Adm. Code)

History of original corner establishment and subsequent restorations and description of any record, monument, occupational, testimonial or other evidence considered:

HISTORY IS THE ORIG GOVT SURVEY, JC SCOTT SURVEY OF 1883 & JOHN HALVERSON SURVEY OF 1979. FOUND NO EVIDENCE OF BEARING TRESS FROM ORIG. GOVT OR SCOTT SURVEY BUT FOUND IRON PIPE MATCHING HALVERSON SURVEY LOCATION WHICH WAS ACCEPTED AS CORNER.

Corner was: (Check All That Apply)

- Restored through acceptance of an obliterated evidence location
- Restored through acceptance of a found perpetuated location
- Considered a lost corner and reestablished through lost corner proportionate methods (include a plan view drawing showing distances and directions to other Public Land Survey Corners used for proportioning and determining the corner location)
- Restored or reestablished in a location that differs from a previous restoration or reestablishment (include a plan view drawing and indicate what was set and /or found)

Describe the monument and accessories used to perpetuate the location of this corner. (Include a plan view drawing and indicate what was set and/or found)

305-410 N 87° 25' 20" E 50.06'  
 305-411 N 85° 51' 09" E 24.10'  
 305-412 S 06° 45' 32" W 17.03'  
 305-413 S 62° 57' 05" W 46.25'



The E 1/4

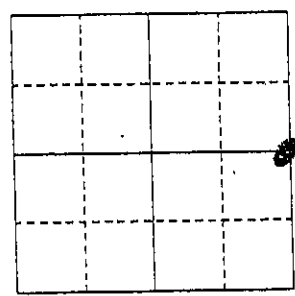
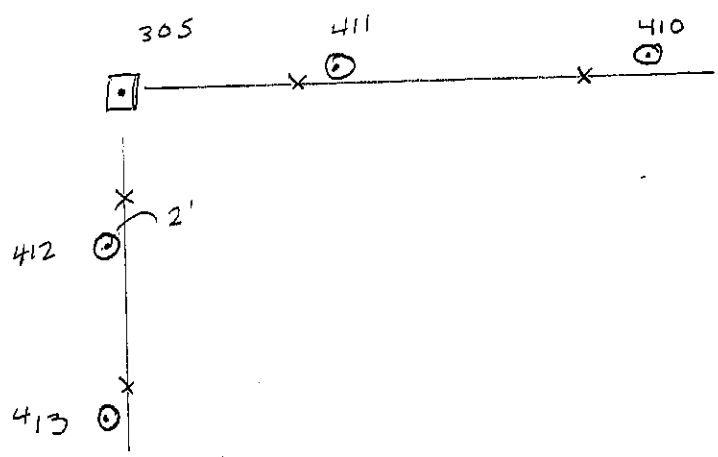
corner of Section 36

T. 8 N., R. 1W E.

GRANT County, Wisconsin

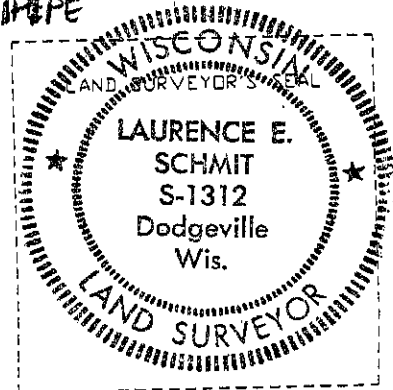
Job ID: 20025-49

Book # 2002-1 p.45



E 1/4 COR FOUND 2" IRON PIPE  
 SECTION CORNER  
 x FENCE  
 o SET 5/8" REBAR TIES

● = Location of Corner



I, LAURENCE E. SCHMIT  
 (Type or print name) certify that the corner location shown on this record was determined by me or under my direction and control and that this U.S. Public Land Survey Monument Record is correct and complete to the best of my knowledge and belief.

Laurence E. Schmit 4-16-2002  
 Signature Date

Index No. 20