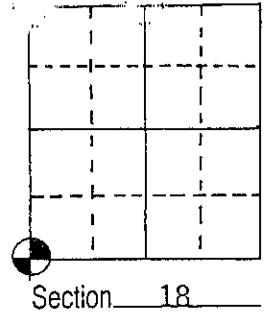


U.S. PUBLIC LAND SURVEY MONUMENT RECORD

Note: This form is intended and designed to fulfill all requirements of Wisconsin Administrative Code, Chapter A-E 5.02, U.S. Public Land Survey Monument Record (3) (a) (b) (c) (d) (e) (f) (g) (h) (i). An additional sheet may be added if necessary to conform with said requirements.

(a) Corner location: Township 8 North
Range 1 East
Town/ Pulaski
County Iowa



(b) (f) (g) (h) Description of monument found at this corner and if it was accepted, state all evidence (material, testimonial, occupational, plats, records, other monuments) used as a basis for accepting. If not accepted or if nothing was found, state evidence used as basis for establishing location. If reestablished through lost corner proportionate methods, indicate all monuments, distances and directions used to establish.

May 2, 1887

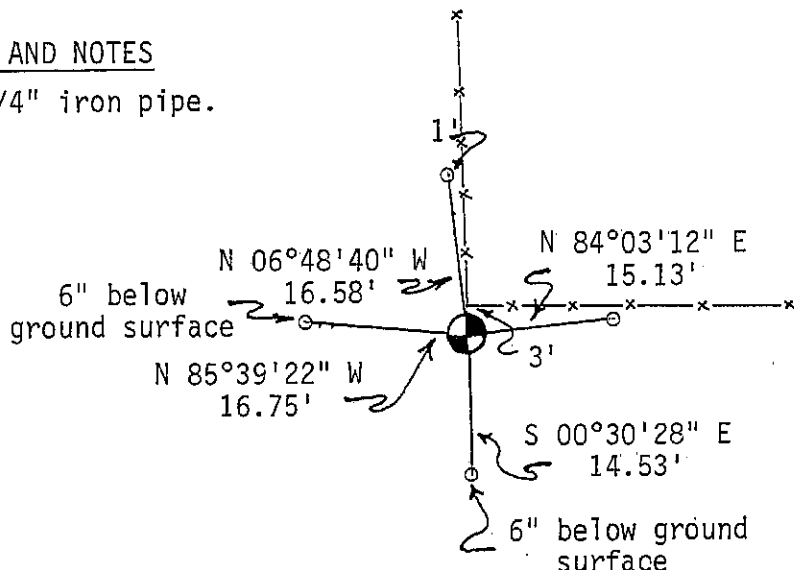
Volume 3, page 88, Iowa County Survey Records- Joiner located this corner but makes no reference to what he found.

I located a pile of stones 3 feet South of an occupation corner. Accepted this as the true location of corner after an EDM traverse of this section.

(c) (d) (e) Plan view of corner with ties to at least 4 witness monuments. If in disagreement with previously established corner, show the distances between the two corners and also indicate the ties to the disputed corner.


LEGEND AND NOTES

⊙ Set 1-1/4" iron pipe.



Scale: 1"=20'

(i) I, John M. Halverson
(type or print name) certify that the corner location on this record was determined by me or under my direction and control and that this U.S. Public Land Survey Monument Record is correct and complete to the best of my knowledge and belief.



Affix seal here

John M. Halverson Signature
June 10, 1987 Date