

# GRANT COUNTY CERTIFIED LAND CORNER


CORNER NUMBER 132

**CERTIFICATE:**

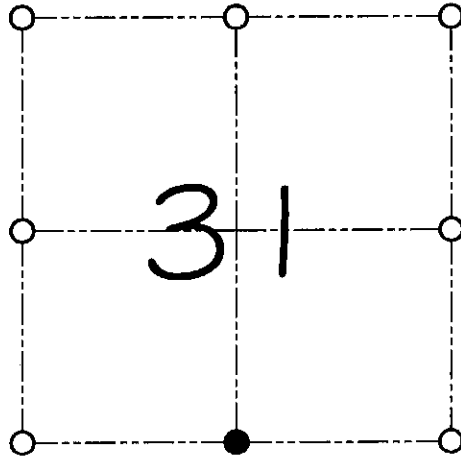
I, Larry L. Austin, do hereby certify that on the 15th day of June, 2000, I found no evidence of the South 1/4 corner of Section 31, Town 7 North, Range 3 West, of the 4th Principal Meridian, and I re-established said corner according to the Wisconsin statutes as shown and described hereon.

Dated this 20th day of October, 2000

*Larry L. Austin*  
Larry L. Austin S-1903



SEAL



● = CORNER LOCATION

SOUTH 1/4 CORNER OF SECTION 31, T 7 N R 3 W TOWN OF MARION

**HISTORY OF ORIGINAL CORNER ESTABLISHMENT:**

Corner was originally set in 1832 by Sibley.  
In 1880 Joel Barber tied to this corner.

**DESCRIPTION OF CORNER EVIDENCE FOUND:**

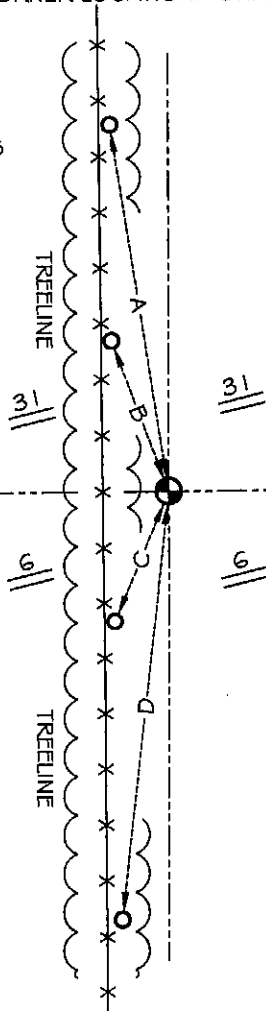
I reset the corner proportionately between the Southwest & Southeast corners of Section 31. Verified this location using E.D.M. & G.P.S. methods.

**DESCRIPTION OF CORNER AND WITNESS MONUMENTS, references and accessories used to perpetuate the original or re-established location of this corner**  
WITNESS TO THE CORNER LOCATION: SHANE AUSTIN & BOBBY SEDGWICK

**SKETCH:**

\* SEE SECTION SUMMARY FOR \*  
RELATIONSHIP TO AREA CORNERS

FIELDS



A	N 09°01'30" W	95.92'
B	N 20°50'02" W	41.42'
C	S 22°35'38" W	36.50'
D	S 06°10'04" W	111.63'

\* CORNER BURIED 12" ± \*

FIELDS



FIELDS

**LEGEND**

- Number 8 by 30" rebar set with Grant County aluminum cap
- Number 4 by 24" rebar set with red plastic cap
- ✕ Existing fence location