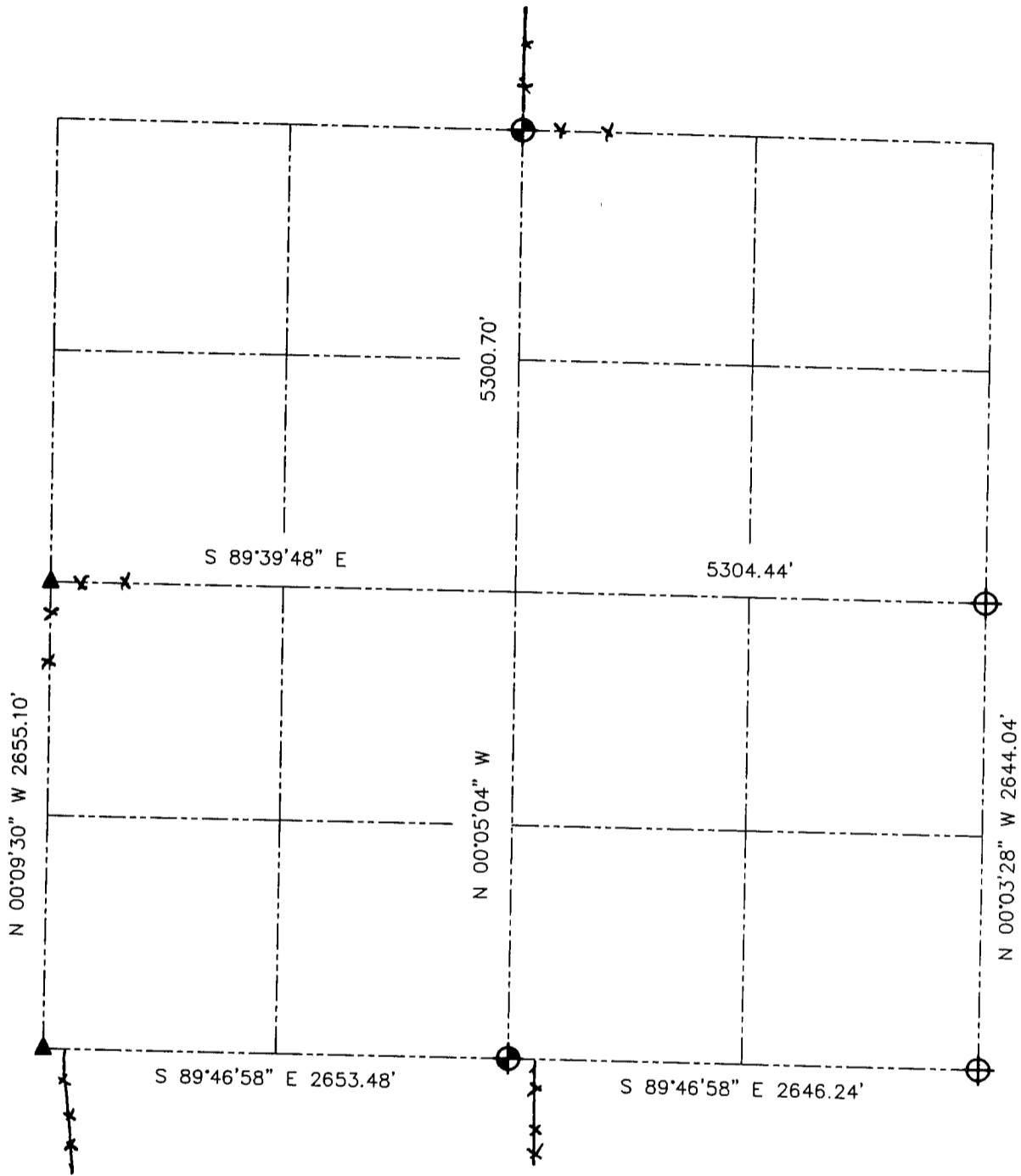





**U.S. PUBLIC LAND SURVEY MONUMENT RECORD - GRANT COUNTY, WI**  
 Summary of Section 32, Town 7 North Range 2 West, Town of Hickory Grove

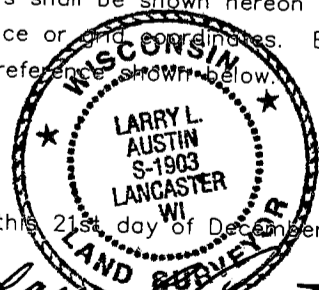


**LEGEND**

-  NUMBER 8 x 30" REBAR SET WITH GRANT COUNTY ALUMINUM CAP
-  2" IRON PIPE FOUND
-  NUMBER 8 REBAR FOUND WITH GRANT COUNTY ALUMINUM CAP



Relationship of all section corners to other section corners shall be shown hereon by bearing and distance or grid coordinates. Bearing reference shown below.



Dated this 21st day of December, 2001

*Larry L. Austin*  
 Larry L. Austin S-1903

Bearings referenced to the North-South 1/4 line of Section 32, which is assumed to bear N 00°05'04" W.

SKETCH NOT TO SCALE

**AUSTIN ENGINEERING, LLC**  
 4211 HWY 81 EAST, LANCASTER, WI 53813  
 PHONE 608-723-6363 FAX 608-723-6702

FIELDBOOK: SDR33, 2106  
 G: \T7NR2W\33  
 C: \SWA\TIE\T7NR2W\32SUM

CREW: BS-SB-SA-BD  
 DRAWN BY: SW AUSTIN  
 APPROVED: LL AUSTIN