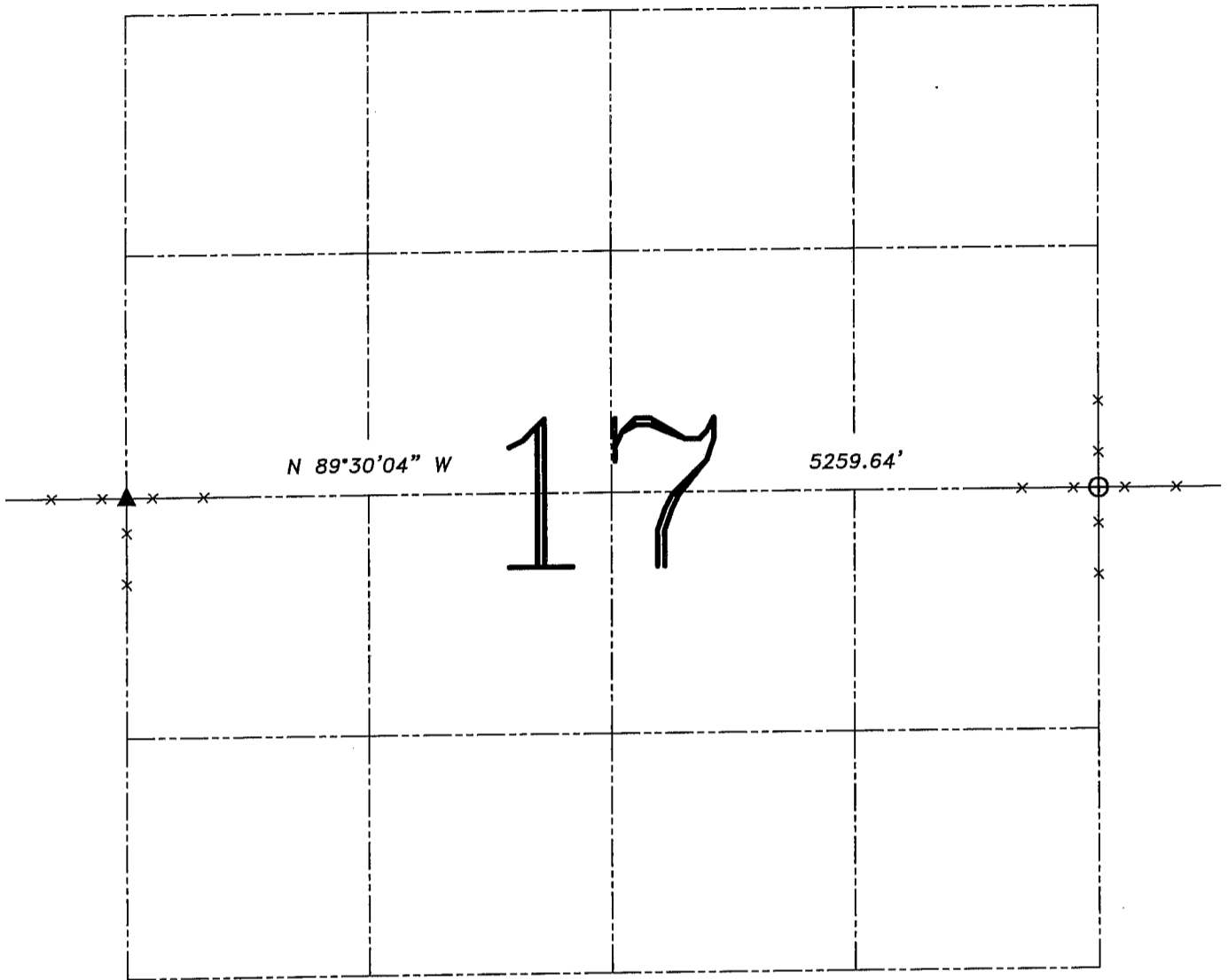


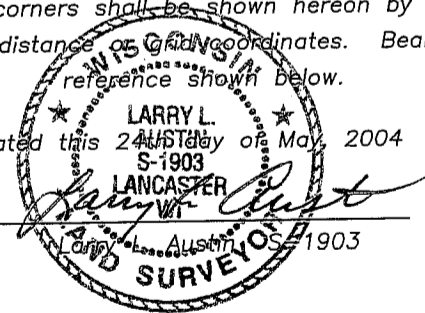
**U.S. PUBLIC LAND SURVEY MONUMENT RECORD – GRANT COUNTY, WI**

Summary of Section 17, Town 7 North, Range 2 West, Town of Hickory Grove



Relationship of all section corners to other section corners shall be shown hereon by bearing and distance or Grid coordinates. Bearing reference shown below.

Dated this 24<sup>th</sup> day of May, 2004



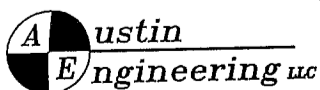
Bearings referenced to the East–West Quarter line of this Section, which is assumed to bear N 89°30'04" W.

**LEGEND**

- ⊕ No. 8 rebar found with Grant County Aluminum Cap
- ▲ 1' diameter iron pipe found

( ) Recorded as

SKETCH NOT TO SCALE



4211 HWY 81 E, LANCASTER, WI 53813  
 PHONE 608-723-6363 FAX 608-723-6702

JOB NUMBER: 04S051  
 FIELDBOOK: TSDR, 2332  
 G:\T7NR2W\02  
 H:\TIE\T7NR2W\17SUM

DRAWN BY: C RUTTER  
 APPROVED: LL AUSTIN