

CERTIFIED LAND CORNER

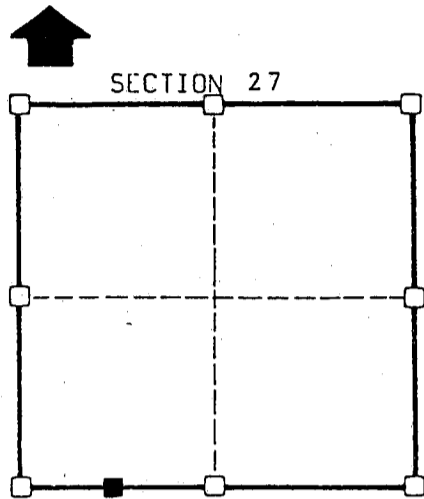

STATE OF WISCONSIN)
 COUNTY OF GRANT) S.S.

CERTIFICATE

I, Ronald R. Hayden, do hereby certify that on the 8th day of December 1987, I found (evidence) ~~(no evidence)~~ of the #15 corner of Section 27, T 6 N, R 5 W, Fourth Principal Meridian, and I re-established said corner according to the Wisconsin Statutes as shown and described hereon.

Dated this 21 day of December 1987

Ronald R. Hayden



■ = corner location
 T 6 N R 5 W
 Town of: Patch Grove

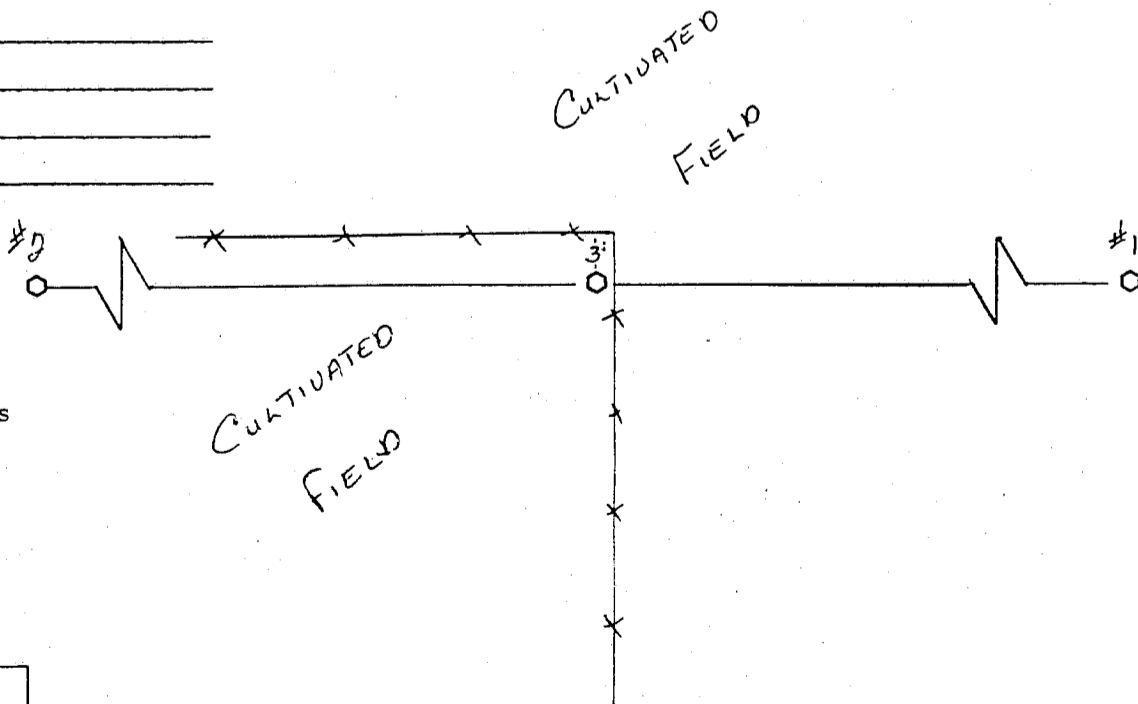
History of original establishment:
 Town lines were established by Lucious Lyon.
 Subdivision by Harvey Parke in 1833.

Description of corner evidence found:
 See back.

Description of corner and witness monuments, references and accessories used to perpetuate the original or re-established location of this corner:

Witnesses to corner location:
Ronald R. Hayden
Carol S. Hayden

Sketch:



See back for witness descriptions.

TRIM CONTROL ORDER

Horizontal
 Vertical

WISCONSIN COORDINATE SYSTEM

Corner	East(X)	North(Y)	Elevation(Z)	Zone
Control Sta. Name				

CORNER EVIDENCE FOUND

I found no physical evidence of a corner, nor did I find any evidence of any resurveys in the Grant County Court House showing the establishment of the corner location but it is obvious that the corner was established by the existing occupational evidence found. I determined the corner location from evidence found in Sections 25, 26, 27, 34, 35, and 36. Set was a 3/4" X 30" round iron bar.

WITNESS DESCRIPTIONS

- 1) South one quarter corner, a 7/8" iron bar, of Section 27, which bears:
S 88° 54' 17" E 1335.85'.
- 2) Southwest corner of Section 27, found an aluminum monument set by Department of Transportation, which bears: N 88° 54' 17" W 1335.85'.