

CERTIFIED LAND CORNER

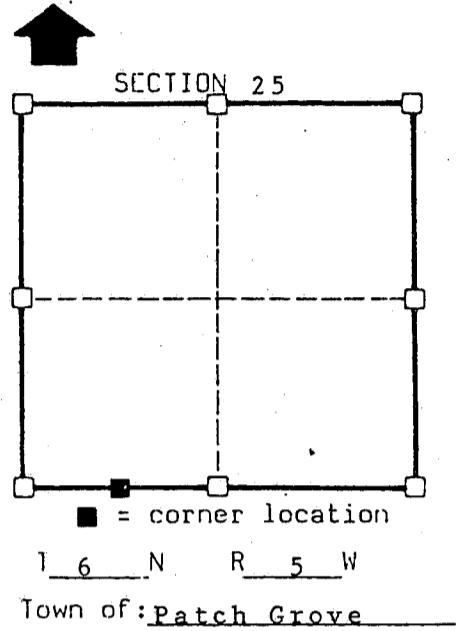

STATE OF WISCONSIN)
 COUNTY OF GRANT) S.S.

CERTIFICATE

I, Ronald R. Hayden, do hereby certify that on the 8th day of December 1987, I found (evidence) ~~(no evidence)~~ of the #15 corner of Section 25, T 6 N, R 5 W, Fourth Principal Meridian, and I re-established said corner according to the Wisconsin Statutes as shown and described hereon.

Dated this 21 day of December 1987

Ronald R. Hayden



History of original corner establishment:

Town lines were established by Lucious Lyon.
 Subdivision by Harvey Parke in 1833.


Description of corner evidence found:

See back.

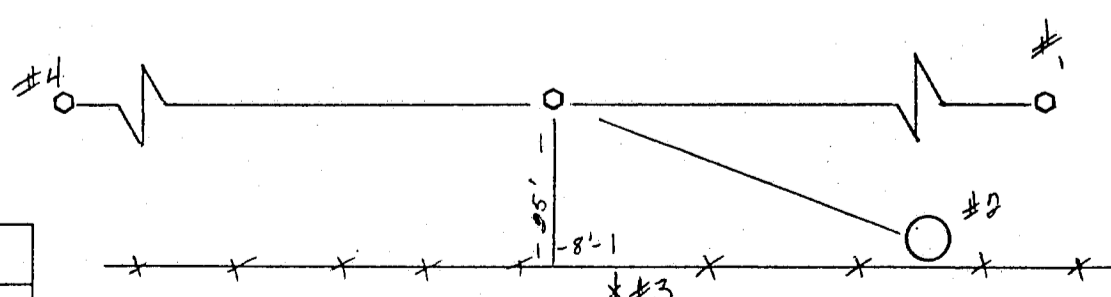
Description of corner and witness monuments, references and accessories used to perpetuate the original or re-established location of this corner:

Witnesses to corner location:

Ronald R. Hayden
Carol S. Hayden



See back for witness descriptions.



WISCONSIN COORDINATE SYSTEM

Horizontal
Vertical

Corner	East(X)	North(Y)	Elevation(Z)	Zone
Control Sta. Name				

CORNER EVIDENCE FOUND

I found no physical evidence of a corner, but I did find occupational evidence and after running an extensive control traverse and finding existing corner evidence in Sections 25, 26, 27, 34, 35, and 36, I determined the corner location. No evidence could be found at the Grant County Court House on any resurvey or the establishment of the corner. Set a 3/4" X 30" round iron bar set flush with the ground.

WITNESS DESCRIPTIONS

- 1) the South one quarter corner of Section 25, a 3/4" X 30" round iron bar, which bears: S 89° 29' 53" E 1327.36'.
- 2) Masonary nail set in the North side of a power pole which bears: S 79° E 71.89'.
- 3) Masonary nail set in the top of a fence corner post which bears: S 15° E 26.29'.
- 4) Southwest corner of Section 25, a 3/4" X 30" round iron bar, which bears: N 89° 29' 53" W 1327.36'.