

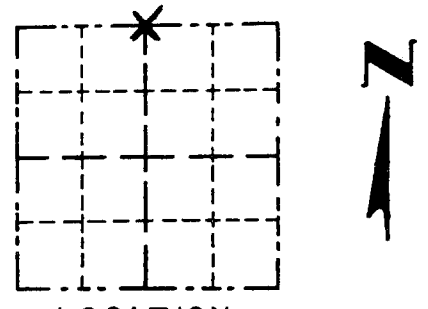
Mt. Hope Twp.

GRANT COUNTY

Survey Monument Record

CORNER NO. 42
SECTION 13
TOWN 6 N
RANGE 4 W

TYPE OF MONUMENT 1 1/2" x 24" Iron Pipe
STATE PLANE COORDINATES: N _____
E _____
ELEVATION — M.S.L. DATUM: _____
THETA ANGLE: _____
FIELD BOOK: _____
PAGE _____




LOCATION
(Indicated by "X")

BASIS FOR MONUMENT LOCATION


(Use reverse side if necessary)

Show info such as: History of corner, with reference to Vol. and pg., dates, surveyor; exact description of monument replaced; if location computed, by taped or EDM traverse; landowner, remarks, etc.

SEAL:



This corner was located on a survey by Herbert Goold dated June 25, 1889, but no evidence of its location could be found. Corner reset by single proportionate measurement between the Northeast and Northwest corners of Section 13.



MAR 12 1985

CERTIFIED CORRECT

Bruce D. Bowden
Registered Land Surveyor

DATE: March 11, 1985

TIE SKETCH

Show at least three (3) ties and monument

