

Mt. Hope Twp.

GRANT COUNTY

Survey Monument Record

TYPE OF MONUMENT 1 1/2" x 48" PIPE

STATE PLANE COORDINATES: N _____
E _____

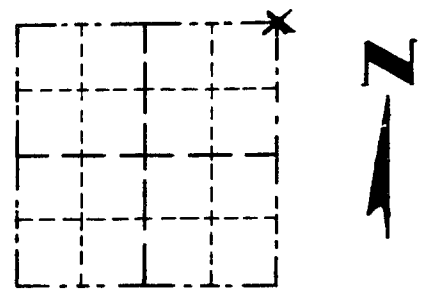
ELEVATION — M.S.L. DATUM: _____

THETA ANGLE: _____

FIELD BOOK: _____

PAGE _____

CORNER NO. 41
SECTION 13
TOWN 6 N
RANGE 4 W



LOCATION
(Indicated by "X")



BASIS FOR MONUMENT LOCATION

(Use reverse side if necessary)

Show info such as: History of corner, with reference to Vol. and pg., dates, surveyor; exact description of monument replaced; if location computed, by taped or EDM traverse; landowner, remarks, etc.

SEAL:

No history or evidence of this corner was found since the original government surveys. The corner was reset by single proportionate measurement along the township line.



MAR 12 1985

CERTIFIED CORRECT
Bruce D. Bowden
Registered Land Surveyor
DATE: March 11, 1985

TIE SKETCH

Show at least three (3) ties and monument

