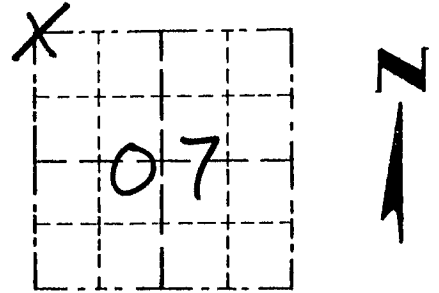


Survey Monument Record

TYPE OF MONUMENT 3/4" X 24" IRON BAR SET

CORNER NO. 33  
 SECTION 07  
 TOWN 6N  
 RANGE 3W

FIELD BOOK: 97-10  
 PAGE (2)



LOCATION  
 (Indicated by "X")


BASIS FOR MONUMENT LOCATION

(Use reverse side if necessary)

Show info such as: History of corner, with reference to Vol. and pg., dates, surveyor; exact description of monument replaced; if location computed, by taped or EDM traverse; landowner, remarks, etc.

SEAL:

CORNER WAS SET IN 1833 BY HARVEY PARKE. IN 1909 J.C. SCOTT SET A STONE AT THE CORNER. THE STONE WAS NOT FOUND. I FOUND AN OCCUPIED FENCE CORNER ACCEPTED IT AFTER EDM TRAVERSE OF AREA.



CERTIFIED CORRECT

*Larry L. Austin*  
 Registered Land Surveyor

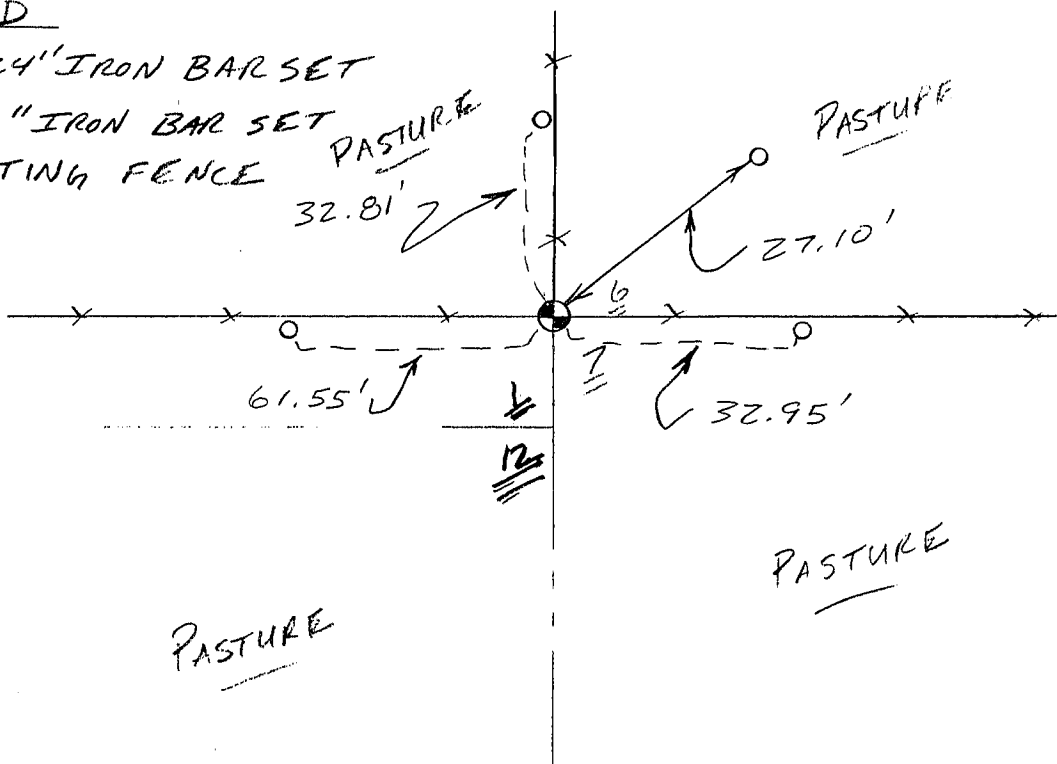
DATE: 4-10-98

TIE SKETCH

Show at least three (3) ties and monument

LEGEND

- ⊕ 3/4" X 24" IRON BAR SET
- 1/2" X 15" IRON BAR SET
- XX EXISTING FENCE



No SCALE