

CERTIFIED LAND CORNER

MAY 14 1991

STATE OF WISCONSIN )  
 COUNTY OF GRANT ) S.S.

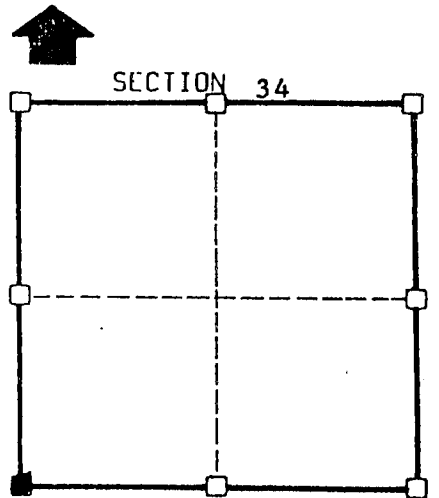

127

CERTIFICATE

I, Ronald R. Hayden, do hereby certify that on the 1st day of April 1991, I found (evidence) (~~XXXXXXX~~) of the SW corner of Section 34, T 5 N, R 5 W, Fourth Principal Meridian, and I re-established said corner according to the Wisconsin Statutes as shown and described hereon.

Dated this 1 day of April 1991

Ronald R. Hayden  
 Ronald R. Hayden, RLS-1500  
 Title



SECTION 34  
 ■ = corner location  
 T 5 N R 5 W  
 Town of: Bloomington

Seal

History of original corner establishment:

1833 Original survey. Section subdivision in 1851, by John Evert.

Description of corner evidence found:

Found no evidence of the post or mound. Found spike and old fence below surface of road. Set 3/4 inch iron rebar being 30 inches in length.

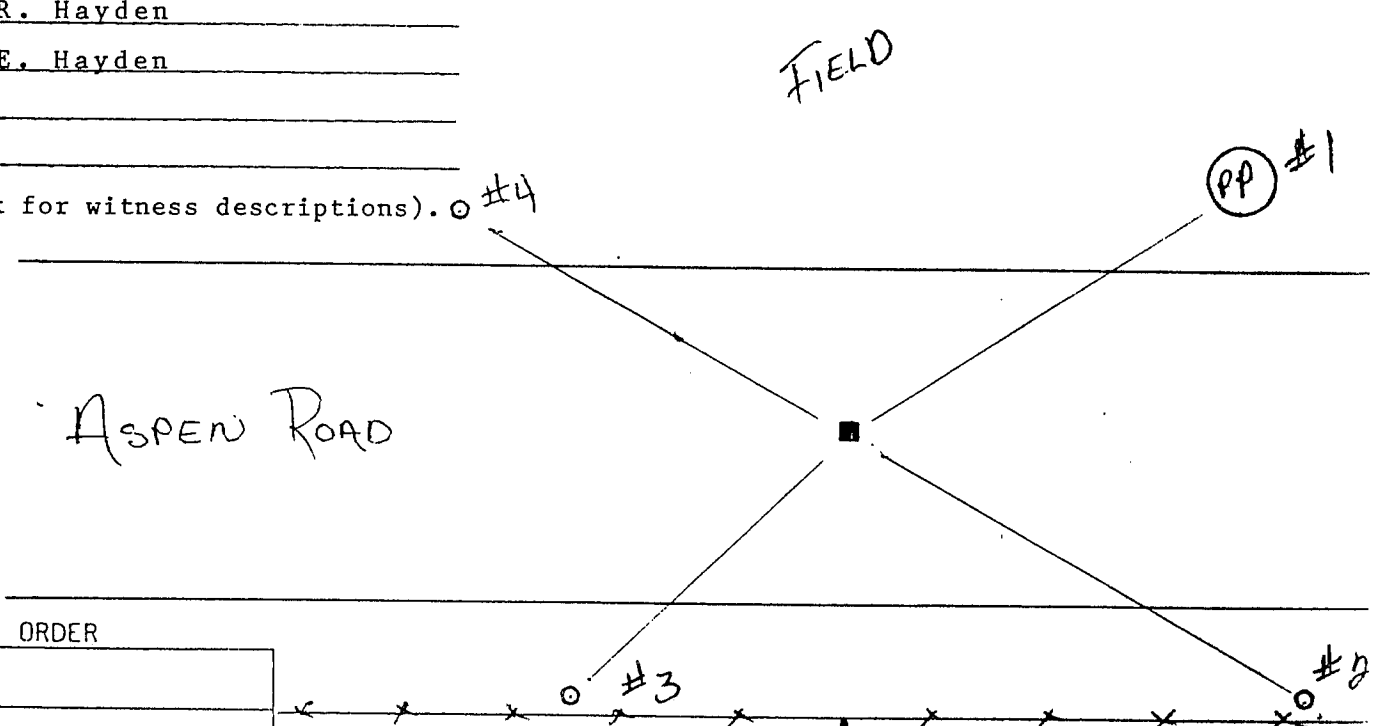
Description of corner and witness monuments, references and accessories used to perpetuate the original or re-established location of this corner:

Witnesses to corner location:

- Ronald R. Hayden, RLS
- Robbie R. Hayden
- Steven E. Hayden

Sketch:

(See back for witness descriptions). ○ #4



SURVEY CONTROL ORDER

Corner	East(X)	North(Y)	Elevation(Z)	Zone
Control Sta. Name				



MAY 14 1951

WITNESSES

1. Set PK Nail in the Southeast side of a powerpole.  
Witness bears: N 65° E 71.95'.
2. Set 3/4" X 30" iron rebar 1' North of a steel fence post.  
Witness bears: S 55° E 52.66'.
3. Set 3/4" X 30" iron rebar 1' North of a steel fence post.  
Witness bears: S 50° W 53.78'.
4. Set 3/4" X 30" iron rebar in the centerline of a ditch.  
Witness bears: N 70° W 48.92'.