

Survey Monument Record

CORNER NO. _____

SECTION 10

TOWN 5 NORTH

RANGE 4 WEST

TYPE OF MONUMENT P. K. NAIL IN CONCRETE

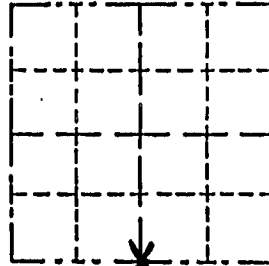
STATE PLANE COORDINATES: N _____
E _____

ELEVATION — M.S.L. DATUM: _____

THETA ANGLE: _____

FIELD BOOK: _____

PAGE _____



LOCATION

(Indicated by "X")


- FOUND PERPETUATED LOCATION
- OBLITERATED EVIDENCE LOCATION
- LOST CORNER (RESTORED BY PROPORTIONATE METHODS)

BASIS FOR MONUMENT LOCATION

(Use reverse side if necessary)

Show info such as: History of corner, with reference to Vol. and pg., dates, surveyor; exact description of monument replaced; if location computed, by taped or EDM traverse; landowner, remarks, etc.

I FOUND NO HISTORY OF THIS CORNER SINCE THE ORIGINAL GOVERNMENT SURVEY. I SET THIS CORNER USING THE PHYSICAL EVIDENCE AFTER VERIFICATION BY PROPORTIONATE MEASUREMENTS FROM AN E.D.M. TRAVERSE OF SECTIONS 4, 9 + 10.



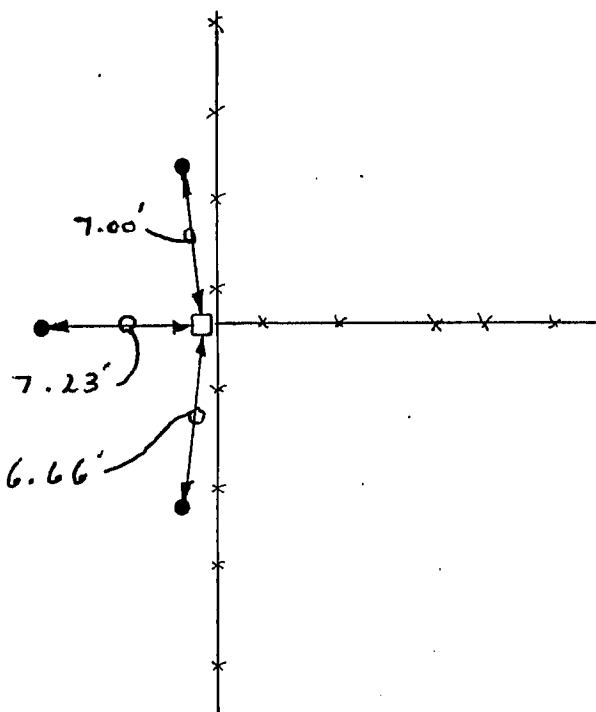
CERTIFIED CORRECT TO THE BEST OF MY KNOWLEDGE AND BELIEF

Thomas L. Buck
Registered Land Surveyor

DATE: 10/15/98

TIE SKETCH

Show at least three (3) ties and monument



NO SCALE

LEGEND

□ = P. K. NAIL IN CONCRETE @ BASE OF POST

● = 1/2" IRON ROD

—x—x— = EXISTING FENCE