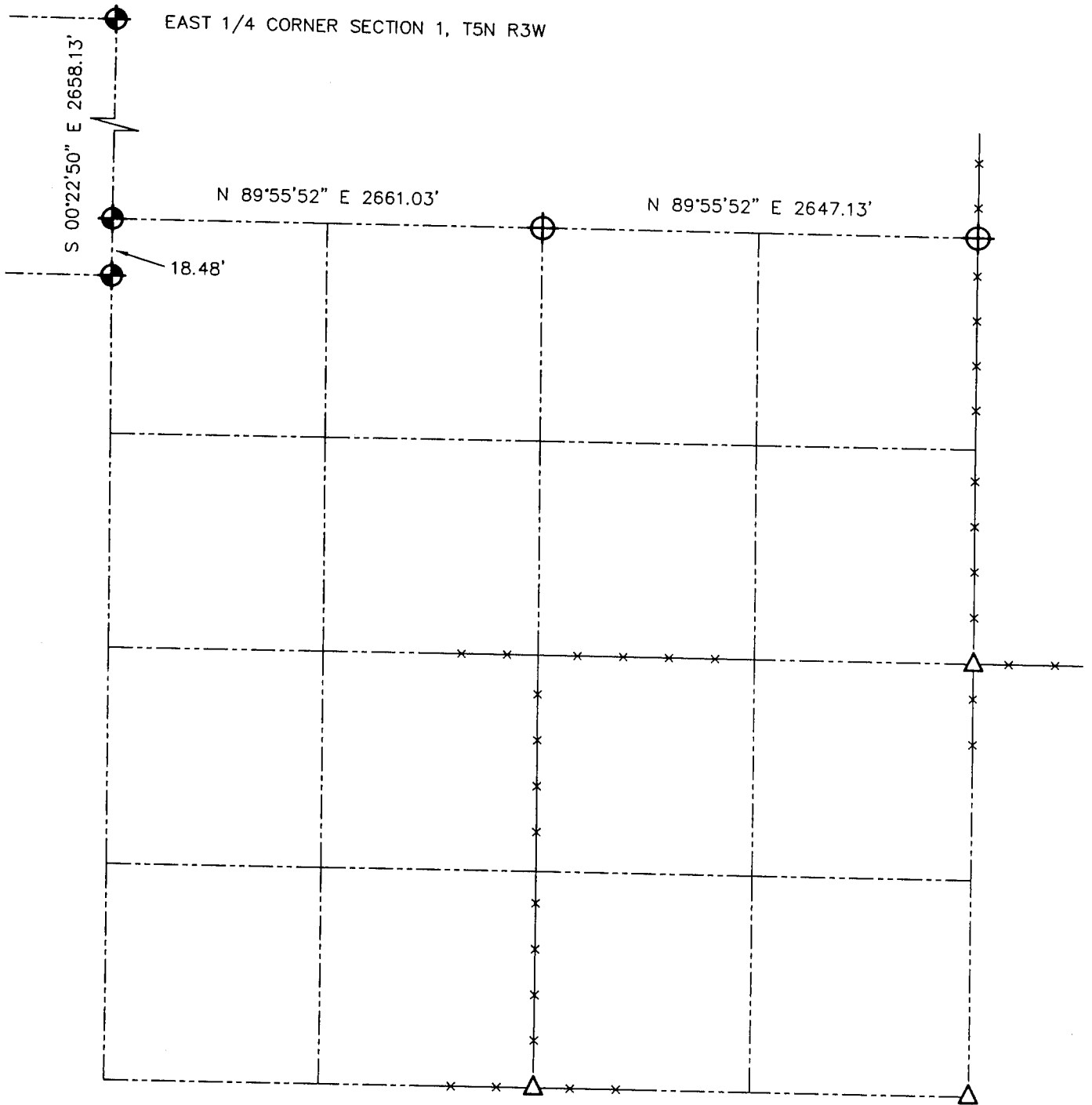


U.S. PUBLIC LAND SURVEY MONUMENT RECORD - GRANT COUNTY, WI
 Summary of Section 7, Town 5 North Range 2 West, Town of Liberty




LEGEND

- NUMBER 8 x 30" REBAR SET WITH GRANT COUNTY ALUMINUM CAP
- 1" IRON PIPE FOUND
- () RECORDED AS
- NUMBER 8 REBAR FOUND WITH GRANT COUNTY ALUMINUM CAP
- APPROX. LOC. EX. FENCE



Relationship of all section corners to other section corners shall be shown hereon by bearing and distance or grid coordinates. Bearing reference shown below.

Dated this 4th day of APRIL 2002



Bearings referenced to: *N. LINE, NE 1/4 SEC 7*
 ASSUMED BRG = N89°55'52"E

SKETCH NOT TO SCALE

AUSTIN ENGINEERING, LLC

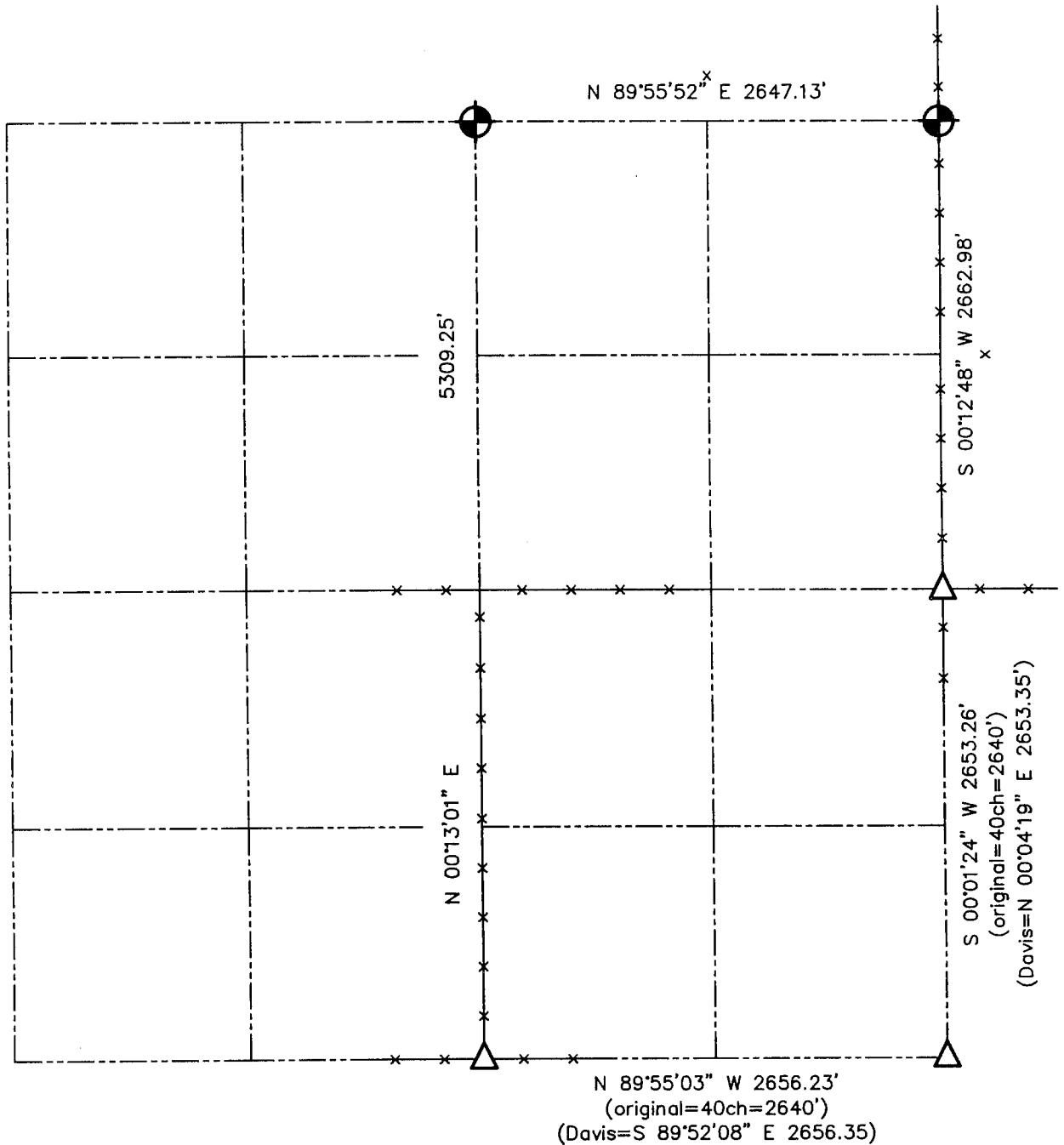
4211 HWY 81 EAST, LANCASTER, WI 53813
 PHONE 608-723-6363 FAX 608-723-6702

FIELDBOOK: SDR33, 2101
 G: \T5NR2W\09
 C: \SWA\TIE\T5NR2W\07SUM



CREW: BS-SB-SA-TF
 DRAWN BY: SW AUSTIN
 APPROVED: LL AUSTIN

U.S. PUBLIC LAND SURVEY MONUMENT RECORD - GRANT COUNTY, WI

Summary of Section 7, Town 5 North Range 2 West, Town of Liberty



LEGEND

-  NUMBER 8 x 30" REBAR SET WITH GRANT COUNTY ALUMINUM CAP
-  1" IRON PIPE FOUND
- () Recorded as



Relationship of all section corners to other section corners shall be shown hereon by bearing and distance or grid coordinates. Bearing reference shown below.



Bearings referenced to the North-South 1/4 line of Section 7, which is assumed to bear N 00°13'01" E.

SKETCH NOT TO SCALE

AUSTIN ENGINEERING, LLC

4211 HWY 81 EAST, LANCASTER, WI 53813
PHONE 608-723-6363 FAX 608-723-6702

FIELDBOOK: SDR33, 2101
G: \T5NR2W\09
C: \SWA\TIE\T5NR2W\07SUM

CREW: BS-SB-SA-TF
DRAWN BY: SW AUSTIN
APPROVED: LL AUSTIN

JUN 14 2001