

U.S. PUBLIC LAND SURVEY MONUMENT RECORD - GRANT COUNTY, WI

Section 4, Town 3 North Range 1 West, Town of Platteville (a)

NOTE: This form is intended and designed to fulfill all requirements of the Wisconsin Administrative Code Chapter A-E 7.08, U.S. Public Land Survey Monument Record (3) (a) (b) (c) (d) (e) (f) (g) (h) (i).

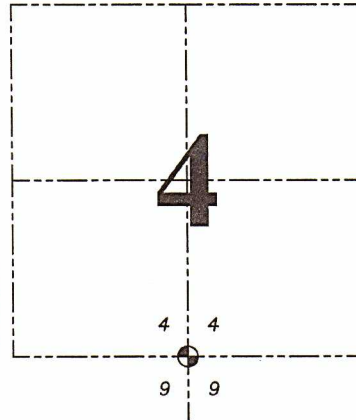
CERTIFICATE: (i)

I, Aaron J. Austin, Wisconsin Professional Land Surveyor, do hereby certify that the corner location on this record was determined by me and/or under my direct supervision and that this U.S. Public Land Survey Monument Record is correct and complete to the best of my knowledge and belief.

Dated this 27th day of September, 2022.

Aaron J. Austin

Aaron J. Austin, S-2922



⊕ = CORNER LOCATION

Grant County Coordinates:
 NAD 83 (2011)
 Northing: 489,870.58
 Easting: 876,742.68

HISTORY OF CORNER ESTABLISHMENT:

Original corner was set in 1833 by Robert Clark.
 Matthew Janiak found a Stone and prepared a Survey Monument Record dated 5/16/1990.

DESCRIPTION OF CORNER EVIDENCE FOUND: (b) (f) (g) (h)

I found a Stone Monument and two witness corners as established by Janiak. I set three additional witness corners after I verified the Monument's location with G.P.S. and E.D.M. methods.

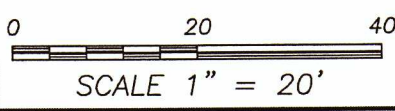
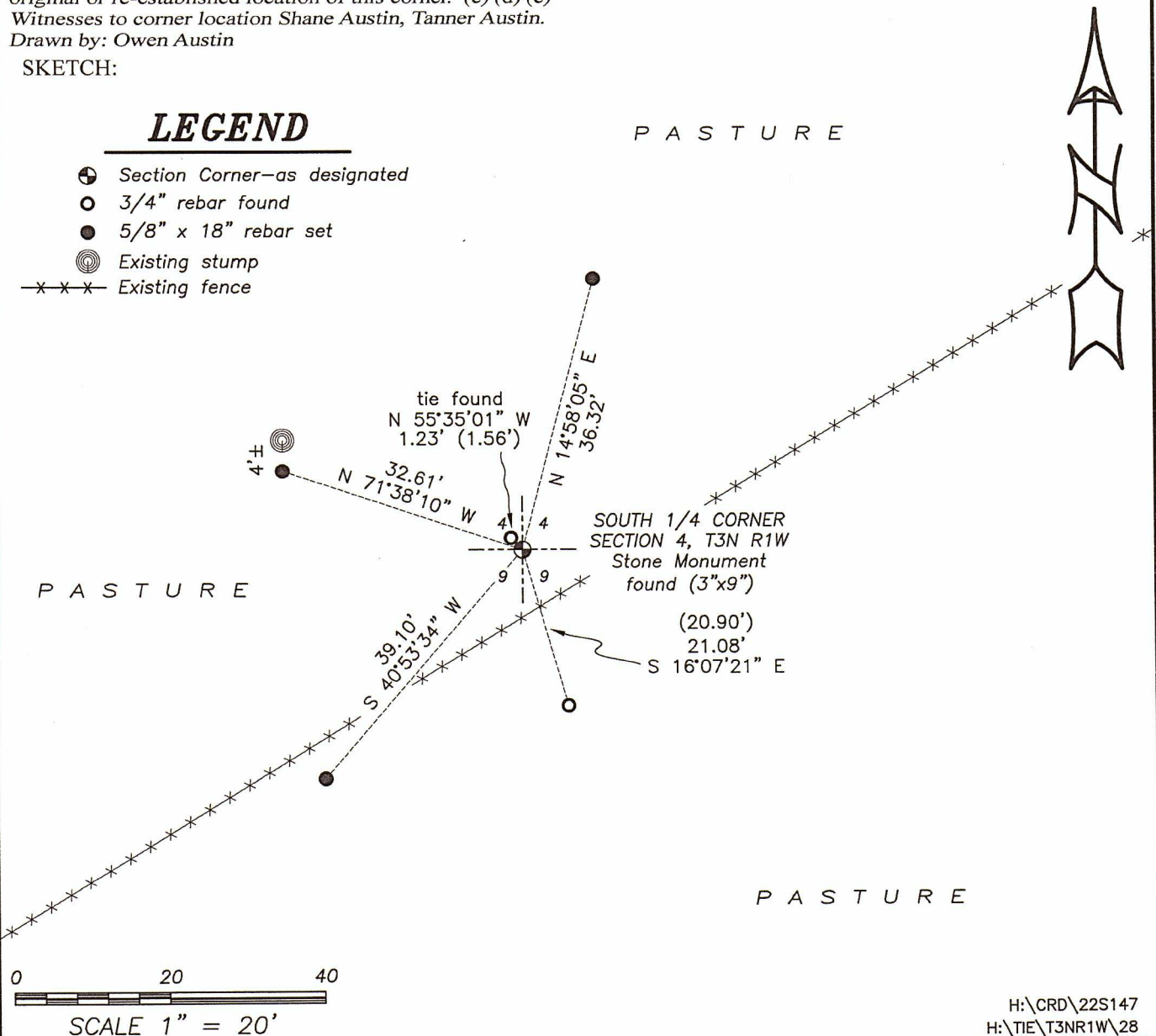
DESCRIPTION OF CORNER AND WITNESS MONUMENTS, references and accessories used to perpetuate the original or re-established location of this corner. (c) (d) (e)

Witnesses to corner location Shane Austin, Tanner Austin.
 Drawn by: Owen Austin

SKETCH:

LEGEND

- ⊕ Section Corner—as designated
- 3/4" rebar found
- 5/8" x 18" rebar set
- ⊙ Existing stump
- x-x-x Existing fence



MAY 25 1990

GRANT COUNTY

GOVERNMENT CORNER RECORD

SOUTH 1/4 CORNER, SECTION 4, TOWNSHIP 3 NORTH, RANGE 1 ~~EAST~~ - WEST,
TOWN, ~~CITY OR VILLAGE~~ OF PLATTEVILLE, RICHLAND CO.

TYPE OF MONUMENT: STONE FOUND ELEVATION - M.S.L. DATUM _____

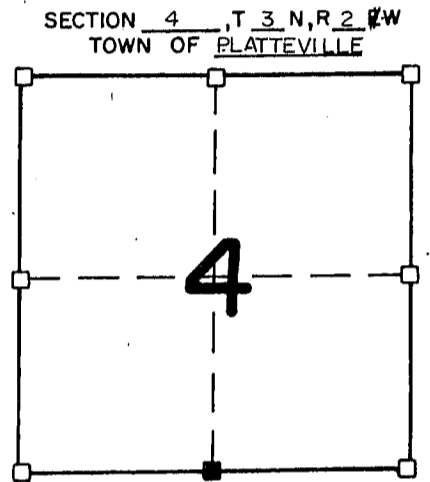
STATE PLANE COORDINATES: N _____

WISCONSIN SOUTH ZONE E _____

WITNESSES TO CORNER LOCATION

SEAN M. WALSH

PATRICK J. DEDERICH

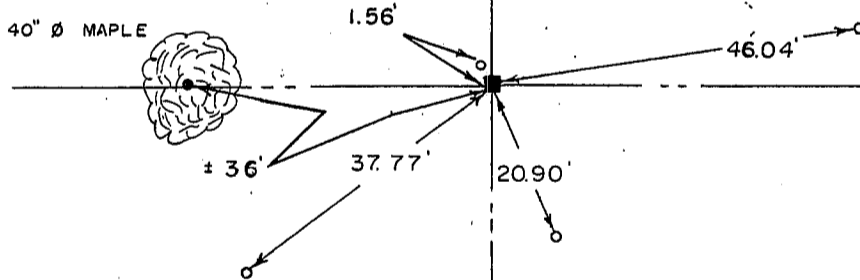


■ - CORNER LOCATION
○ - 3/4" X 24" IRON ROD SET

TIE SKETCH
(SHOW ALL HELPFUL FEATURES)

PASTURE

PASTURE




PASTURE

PASTURE

SURVEYOR'S CERTIFICATE
STATE OF WISCONSIN)
RICHLAND COUNTY) SS

SEAL S-1454

I, Matthew J. Janiak, DO HEREBY CERTIFY THAT the above corner has been
accepted and perpetuated under my direction and supervision in accordance
with the information contained hereon and that this information is
true and correct to the best of my information, knowledge and belief.
This stone was found broken though both pieces of it were still
together both pieces matched the dimensions given on a survey of the
North line of section 9, of 1874.



DATED THIS 16TH DAY OF May, 1990

REGISTERED LAND SURVEYOR

CORNER CODE

