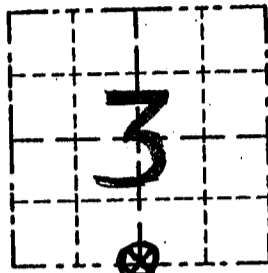


GRANT COUNTY

Survey Monument Record

TYPE OF MONUMENT 1" IRON PIPE
STATE PLANE COORDINATES: N _____
E _____
ELEVATION — M.S.L. DATUM: _____
THETA ANGLE: _____
FIELD BOOK: 93-17
PAGE _____

CORNER NO. 26
SECTION 3
TOWN 3N
RANGE 1W



LOCATION
(Indicated by 'X')


BASIS FOR MONUMENT LOCATION

(Use reverse side if necessary)

Show info such as: History of corner, with reference to Vol. and pg., dates, surveyor; exact description of monument replaced; if location computed, by taped or EDM traverse; landowner, remarks, etc.

NO RECORD OF CORNER FOUND
SINCE ORIGINAL SURVEY -
CORNER SET AT OCCUPIED
LOCATION & VERIFIED BY EDM
TRAVERSE OF AREA.

SEAL:



CERTIFIED CORRECT

Larry L. Austin
Registered Land Surveyor

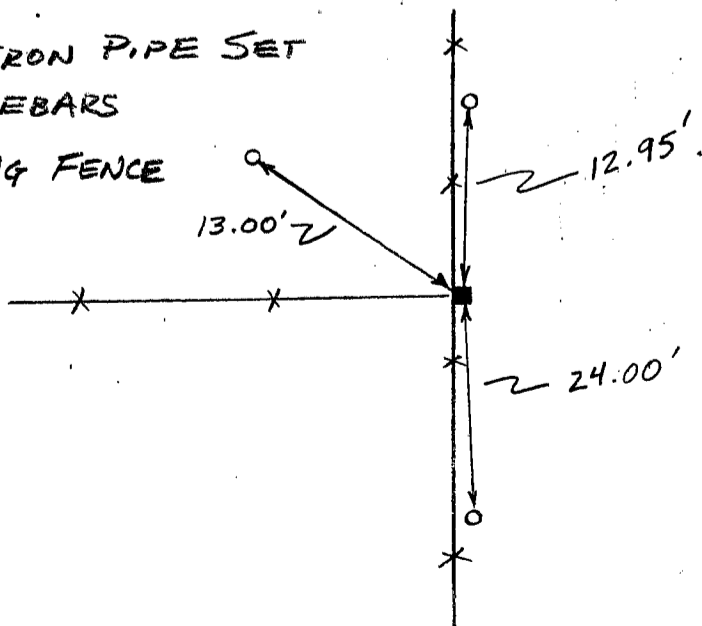
DATE: 1-11-95

TIE SKETCH

Show at least three (3) ties and monument

LEGEND

- 1" x 24" IRON PIPE SET
- 1/2" x 18" REBARS
- X—X— EXISTING FENCE



NO SCALE