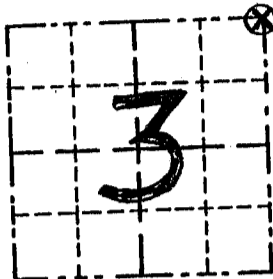


GRANT COUNTY

Survey Monument Record

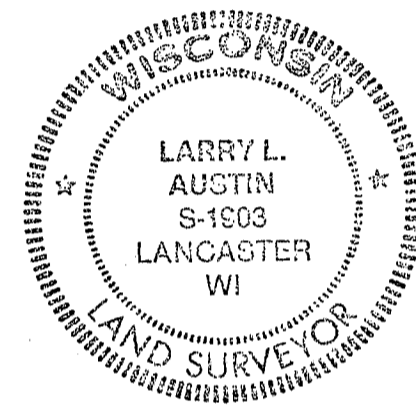
TYPE OF MONUMENT STONE MONUMENT FND.
 STATE PLANE COORDINATES: N _____
 E _____
 ELEVATION — M.S.L. DATUM: _____
 THETA ANGLE: _____
 FIELD BOOK: 93-17
 PAGE _____

CORNER NO. 5
 SECTION 3
 TOWN 3N
 RANGE 1W



LOCATION
 (Indicated by )

SEAL:



CERTIFIED CORRECT

Larry L. Austin
 Registered Land Surveyor


DATE: 1-11-95

TIE SKETCH

Show at least three (3) ties and monument

LEGEND

- FOUND STONE MONUMENT
- 1/2" x 24" REBARS = TIES

 FENCE

