

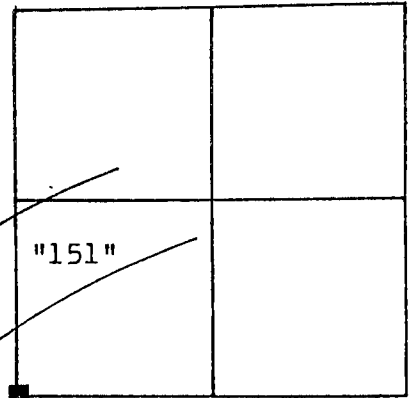
U. S. PUBLIC LAND SURVEY MONUMENT RECORD

GRANT County, Wisconsin.

Basis for monument location.

Government survey of township was done in 1832-1833 by Lucius Lyon. This was the last recorded information of the corner being monumented. No subsequent surveys could be located that referenced this corner. All available evidence pointed to the existing fence corner as being the corner in question. Testimony from land owner verified this and we monumented the corner on this basis.

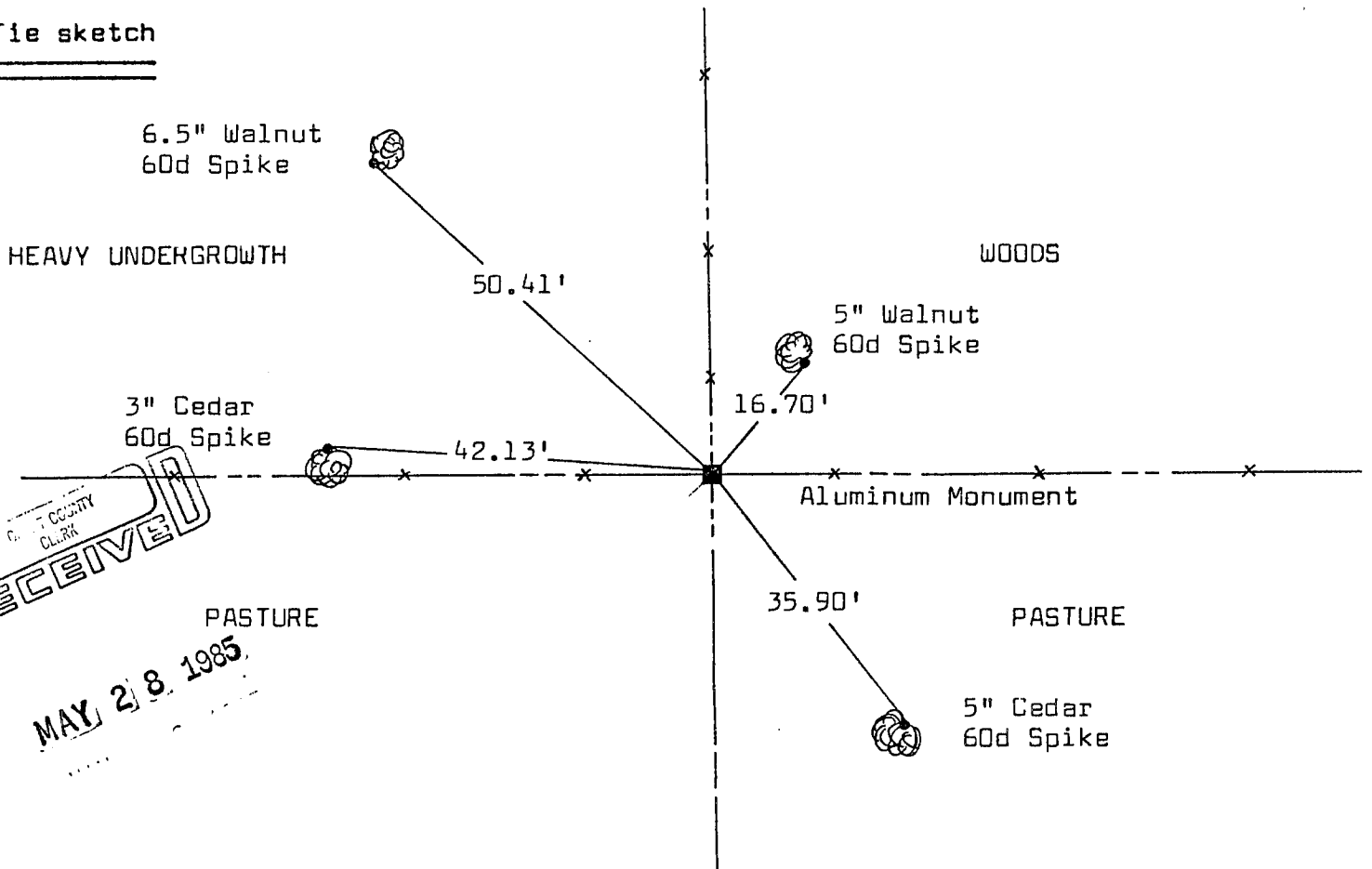
Section 12, T2 N, R 2 W



Corner Location
(Indicate by - ■)

State Plane Coordinates
1848376.380 X
238298.914 Y


Tie sketch



I, Matthew J. Janiak Certify that the corner location shown hereon this record was determined by me or under my direction and control and that this U. S. Public Land Survey Monument Record is correct and complete to the best of my knowledge and belief.

11-01-84
Date

Matthew J. Janiak
Registered Land Surveyor



RECEIVED
COUNTY CLERK

MAY 28 1985