

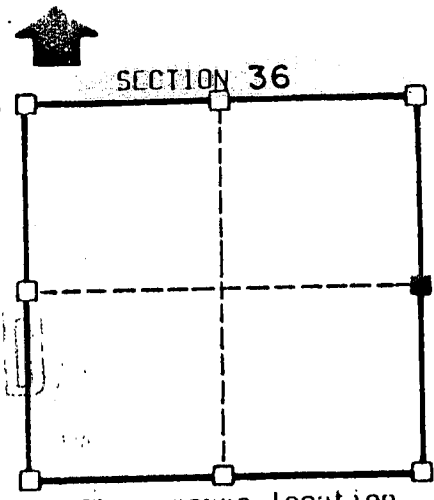

CERTIFIED LAND CORNER

STATE OF WISCONSIN )  
 COUNTY OF GRANT ) S.S.

CERTIFICATE  
 I, James R. Olson, do hereby certify  
 that on the 9 day of Dec. 1983,  
 I found (evidence) ~~(no evidence)~~ of the East  
 corner of Section 36, T 2 N, R 1 W,  
 Fourth Principal Meridian, and I re-established  
 said corner according to the Wisconsin Statutes  
 as shown and described hereon.

Dated this 21 day of Dec. 19 83

James R. Olson  
 Registered Land Surveyor # 1698



■ = corner location

FEB 15 1989

T 2 N R 1 W

Town of: SMELSER

History of original corner establishment:

This corner was used by David K. Krohn (R.L.S. #1309) for West Wind Subdivision dated 9-19-77. And by John F. Orth (R.L.S. #340) for Lange's Subdivision dated 6-17-77

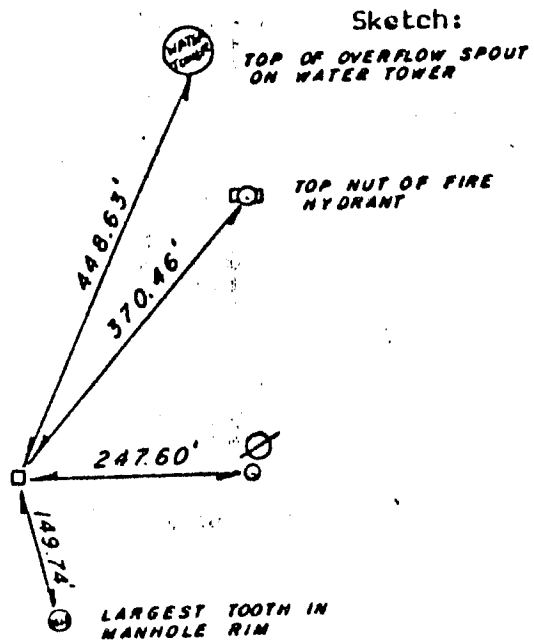
Description of corner evidence found:

Found and accepted a 2 1/4" iron pipe.

Description of corner and witness monuments, references and accessories used to perpetuate the original or re-established location of this corner:

Witnesses to corner location:

James R. Olson  
Kevin Roder  
 \_\_\_\_\_  
 \_\_\_\_\_  
 \_\_\_\_\_



Legend

- ⊙ Power pole
- 1" ∅ Iron pipe
- 2-1/4" ∅ Iron pipe

SURVEY CONTROL ORDER

Horizontal
Vertical
Corner
Control Sta. Name

WISCONSIN COORDINATE SYSTEM

Corner	East (X)	North (Y)	Elevation (Z)	Zone

CERTIFIED LAND CORNER

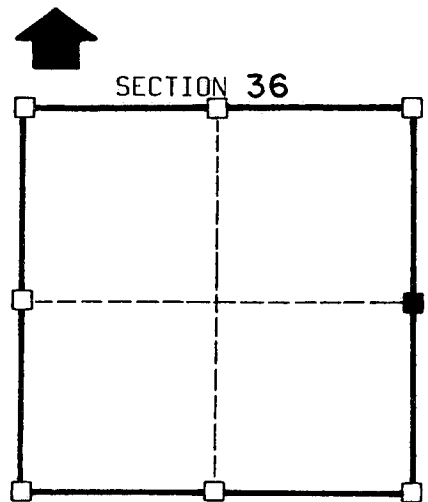

STATE OF WISCONSIN )  
 COUNTY OF GRANT ) S.S.

CERTIFICATE

I, James R. Olson, do hereby certify that on the 9 day of Dec. 1983, I found (evidence) ~~(no evidence)~~ of the East corner of Section 36, T 2 N, R 1 W, Fourth Principal Meridian, and I re-established said corner according to the Wisconsin Statutes as shown and described hereon.

Dated this 21 day of Dec. 19 83

James R. Olson  
 Registered Land Surveyor # 1698



■ = corner location  
T 2 N R 1 W  
 Town of: SMELSER

History of original corner establishment:

This corner was used by David K. Krohn (R.L.S. #1309) for West Wind Subdivision dated 9-19-77. And by John F. Orth (R.L.S. #340) for Lange's Subdivision dated 6-17-77

Description of corner evidence found:

Found and accepted a 2 1/4" iron pipe.

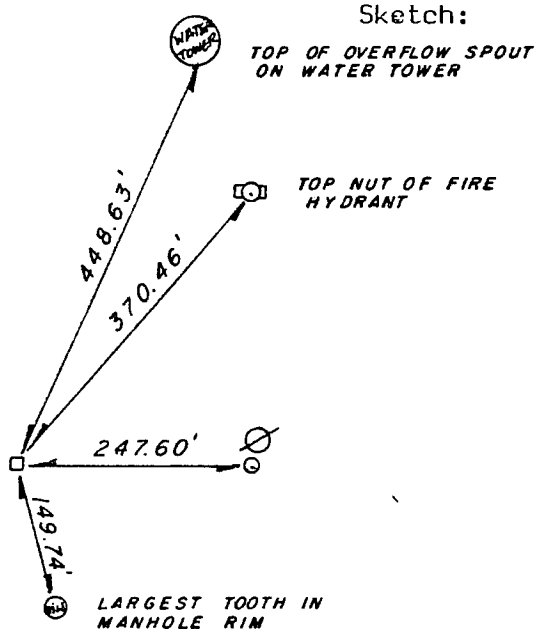
Description of corner and witness monuments, references and accessories used to perpetuate the original or re-established location of this corner:

Witnesses to corner location:

James R. Olson  
Kevin Roden  
 \_\_\_\_\_  
 \_\_\_\_\_  
 \_\_\_\_\_

Legend

- ⊙ Power pole
- 1" ∅ Iron pipe
- 2-1/4" ∅ Iron pipe



SURVEY CONTROL ORDER

Horizontal
Vertical

WISCONSIN COORDINATE SYSTEM

Corner	East (X)	North (Y)	Elevation (Z)	Zone
Control Sta. Name				