

12039
and
12023

Prepare's Name: Kenneth L. Buesing Address: 1212 Locust St. Dubuque, IA Telephone: (563) 556-4389

SLSI 9-94

UNITED STATES PUBLIC LAND SURVEY MONUMENT RECORD

OF

Land Survey Monuments situated in Section 11, Township 1N, Range 2W, of the Fourth Principal Meridian, GRANT County, Wisconsin, Previously recorded in SEE BELOW in County Recorder's Office.
(book, page, document number, etc.)

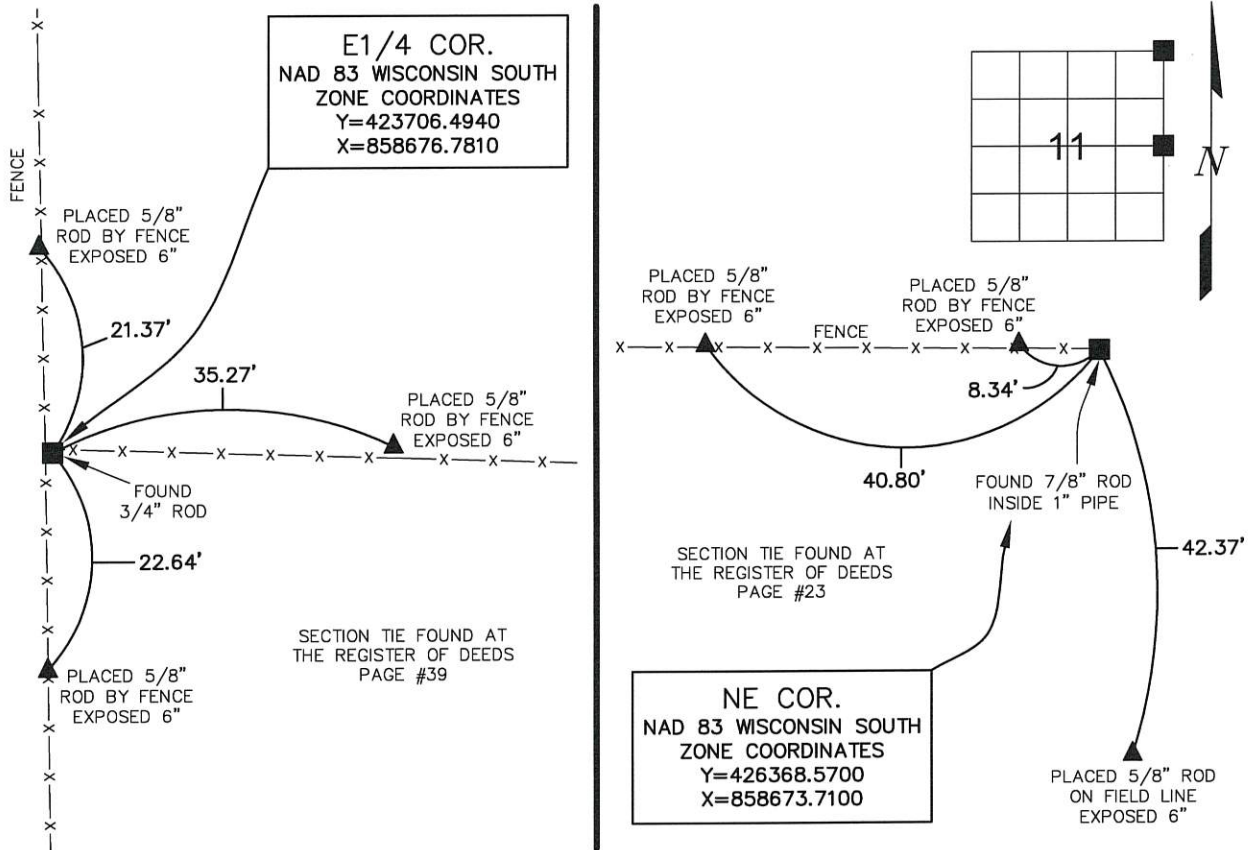
(Show reason for preparing this certificate, the evidence and detailed procedures used in establishing the corner positions and monumentation found or placed.)

Monument Description and Remarks: FOUND 3/4" ROD @ THE E1/4 CORNER. EXPOSED 2"

FOUND 7/8" ROD INSIDE 1" PIPE @ THE NE CORNER. BURIED 6"

PLAN - VIEW

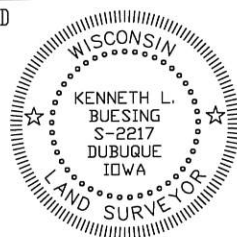
(Show a minimum of three reference ties to durable physical objects, relevant monuments and physical conditions that will enable recovery of the corner.)



I HEREBY CERTIFY THAT THIS LAND SURVEYING DOCUMENT WAS PREPARED AND THE RELATED SURVEY WORK WAS PERFORMED BY ME OR UNDER MY DIRECT PERSONAL SUPERVISION AND THAT I AM A DULY LICENSED LAND SURVEYOR UNDER THE LAWS OF THE STATE OF WISCONSIN.

Kenneth L. Buesing 5, April 2018
KENNETH L. BUESING (DATE)

LICENSE NUMBER S-2217
MY LICENSE RENEWAL DATE IS JANUARY 31, 2020



Corners	Section	Twp	Range
W1/4 COR.	11	1N	2W
CENTER	11	1N	2W

BUESING
ASSOCIATES INC.
ENGINEERS AND SURVEYORS
1212 LOCUST ST, DUBUQUE, IA
(563) 556-4389

MONUMENT RECORD

COUNTY: GRANT
TOWNSHIP: JAMESTOWN

DATE PLOTTED: 3-14-18
DATE REVISED:

FIELD BOOK # .
PAGE # SHOT IN

DRAWING
18025-01

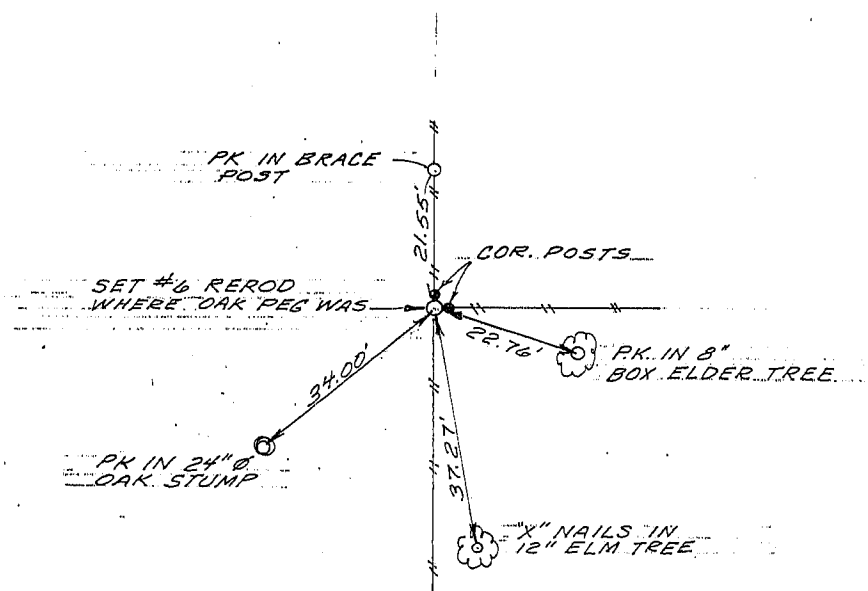
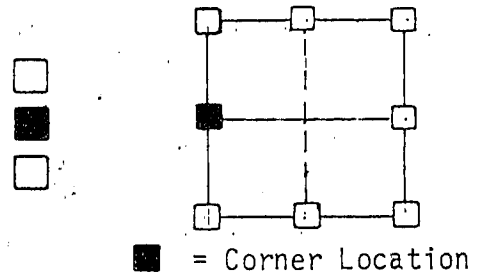
U.S. PUBLIC LAND SURVEY MONUMENT RECORD

GRANT COUNTY, WISCONSIN

SECTION 12 TOWNSHIP IN RANGE 2 W CORNER W 1/4

EVIDENCE: FOUND OAK PEG.

MONUMENT: Found Placed
 METHOD: Accepted Existing Location
 Accepted Occupation
 Lost Corner Porportionate Methods




LEGEND

- Government Corner
- Existing Fence Lines
- ⊗ Power Pole
- Existing Iron Pipe as shown
- Placed Rebar as shown

HISTORY & OTHER INFORMATION: Oak Post fits with description for Lagoon Site.

I, WARNER WRIGHT, hereby certify that the corner location shown hereon this record was determined by me or under my direction and control and that this U.S. Public Land Survey Monument Record is correct and complete to the best of my knowledge and belief.



12-16-87 Date
Warner R. Wright Registered Land Surveyor
 No. 861

<p>ASSOCIATES P.C. 3210 St Joseph Dr., R.R.#2 • Dubuque, IA 52001 • (319) 566-2464 P.O. Box 275 • Galena, IL 61036 • (815) 777-0359</p>	Title <u>MONUMENT RECORD</u> <u>SEC. 12, TIN, R2W 4th P.M.</u>		Sheet <u>1</u> of <u>1</u>
	Date <u>11-13-87</u>	Scale <u>1"=30'</u>	Drawing No.
	Drawn <u>SMD</u>	Field Book <u>WI-1-85</u>	
	Reviewed	Revision	