

PLAT OF SURVEY
Sheet 1 of 1

SURVEY FOR: JAMES MARLOWE


REVISED: June 28, 1989
June 17, 1988

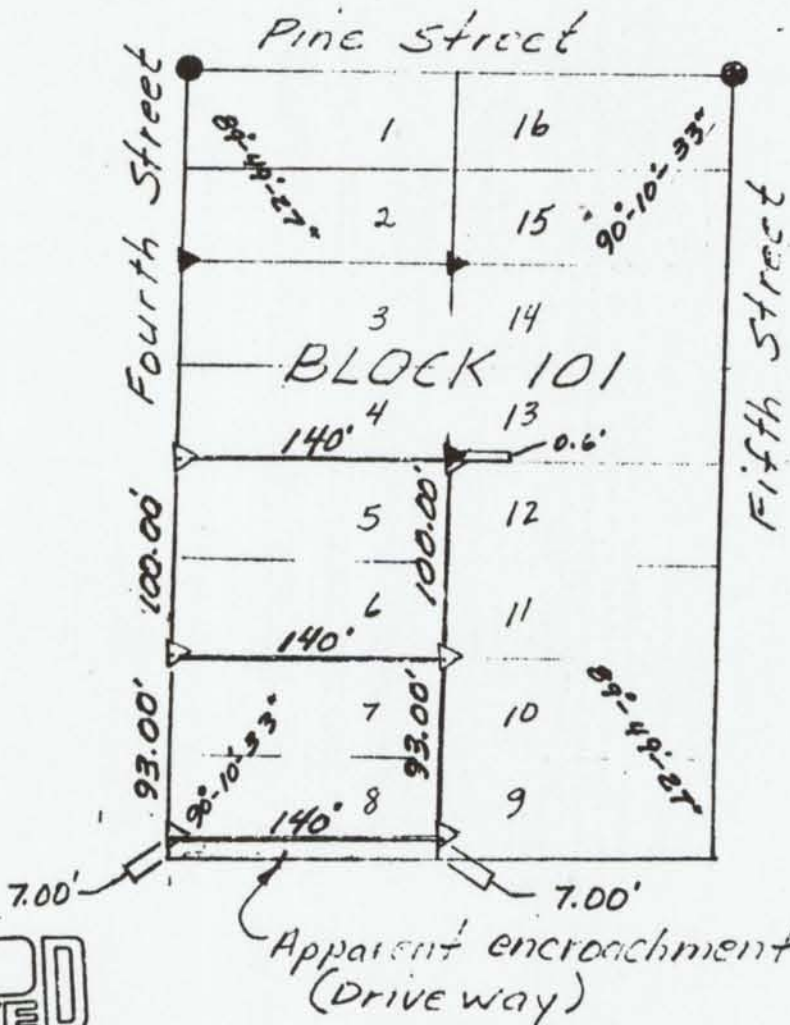

A SURVEY OF LOTS 5, 6, 7, & 8 of Block 101 of the Original Plat,
Village of Muscoda, Grant County, Wisconsin.

I certify that I have surveyed the above described parcel of
land and that the following Plat is an accurate survey and a true
representation thereof and correctly shows the exterior boundary
lines of said parcel and the correct measurements thereof to the
best of my knowledge and belief.

PWC 6/28/89
Paul W. Chafer 6/17/88
Paul W. - Chafer S-1521 date
Registered Land Surveyor
Rt. 1, Box 83
Lone Rock, Wisconsin 53556

LEGEND:

- 2" iron pipe located
- ▲ 5/8" iron bar located
- △ 3/4" X 24" iron bar set
-  Apparent encroachment (driveway)



SCALE 1"=10'



JUL 3 1989