

Sec 2, T3N, R6W

81

SHEET 1 OF 1

SURVEY PLAT

PREPARED FOR:
LEROY STRYE



Scale 1" = 50'

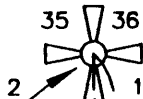
LEGEND

- 3/4" X 24" IRON BAR SET
- x-x-x- EXISTING FENCE



NORTHEAST CORNER OF SECTION 2, T3NR6W, 4TH P.M. GRANT CO. WISCONSIN

3/4" IRON BAR FOUND



S 00°14'20" E 1316.68'

BEARINGS REFERENCED TO THE EAST LINE OF THE NORTHEAST 1/4 OF SECTION 2 ASSUMED TO BEAR S 00°14'20" E.

SE COR NE 1/4 NE 1/4 SEC 2

NEW FENCE
 OLD REMNANTS
 (FIELD ROAD)

MUDDY HOLLOW

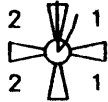
EDGE TRAVELED ROAD

ROAD


EDGE TRAVELED ROAD

BAR IS LOCATED 6.4' EAST AND 2.9' SOUTH OF EXISTING FENCE CORNER

S 00°14'20" E 1316.68'



EAST 1/4 COR SECTION 2 3/4" IRON BAR FOUND



PREPARED BY:
AUSTIN ENGINEERING
 LARRY L. AUSTIN, RLS 1903
 4211 STH 81 E
 LANCASTER, WI 53813
 PHONE 608-723-6363
 FAX 608-723-6702

DRAWN BY: AJ AUSTIN	APPROVED BY: LL AUSTIN
DATE: 11-19-1996	CREW: HBS-DK
C:\SURVEY3\T3NR6W\02	FIELDBOOK: 9601
File name: C:\EPSA\PROGRAM\T3NR6W\02LR	