
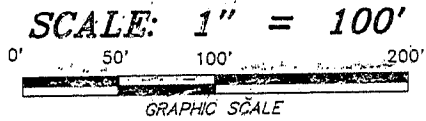


WILLIS

JUN 17 1996

PLAT OF SURVEY FOR LAMONT WILLIS

LOCATED IN PART OF THE NORTHWEST ONE-QUARTER OF THE SOUTHWEST ONE-QUARTER OF SECTION 13, TOWNSHIP 7 NORTH, RANGE 2 WEST, TOWNSHIP OF HICKORY GROVE, GRANT COUNTY, WISCONSIN.



WEST ONE-QUARTER CORNER
SECTION 13, T7N, R2W
3/4" IRON ROD LOCATED
AS PLACED BY PREVIOUS SURVEY

LEGEND

- INDICATES 3/4" X 24" IRON ROD PLACED (MINIMUM WEIGHT = 1.5 LBS / LINEAL FT.)
- --- INDICATES 3/4" IRON ROD LOCATED (AS PLACED BY PREVIOUS SURVEY)
- INDICATES EXISTING FENCELINE

NOTE: THIS SURVEY HAS BEEN PREPARED AT THE REQUEST OF
ATTY. CRAIG DEY ON BEHALF OF MR. LAMONT WILLIS.
THE PARCEL DEPICTED HEREON IS NOT CURRENTLY PART
OF LANDS DEEDED TO MR. WILLIS.

BASIS OF BEARINGS:
THE WEST LINE OF
THE SW 1/4 SECTION 13
IS ASSUMED TO BEAR
N 01° 07' 22" E


SUBDIVISION DATA
SW 1/4 SECTION 13, 7-2W
S 88° 45' 36" E 2622.10'

N 1/4	1311.05'	1311.05'	CTR. 1/4	S 00° 33' 00" E 2694.88'
NW 1/4 - SW 1/4	1354.22'	1350.69'	SW 1/4	1347.44'
N 01° 07' 22" E 2708.44'	1330.72'	1330.72'	SW 1/4	1347.44'
SW COR.	1354.22'	1350.69'	SE 1/4 - SW 1/4	1347.44'
SW 1/4 - SW 1/4	1350.39'	1350.39'	SW 1/4	1347.44'
N 89° 04' 31" W 2700.78'				

WEST LINE OF THE SOUTHWEST ONE-QUARTER
N 01° 07' 22" E 2708.44'

AREA
42,228 SQ. FT.
0.969 ACRES

SOUTHEAST CORNER
NW 1/4 - SW 1/4
3/4" IRON ROD LOCATED
AS PLACED BY PREVIOUS SURVEY



SOUTHWEST CORNER
SECTION 13, T7N, R2W
3/4" IRON ROD LOCATED
AS PLACED BY PREVIOUS SURVEY

BENCHMARK SURVEYS OF SW. WIS., INC.

P. O. BOX 486, 133 N. CENTRAL AVE., RICHLAND CENTER, WI 53581
(608) 647-8533

DR. BY: SMW
SHEET 1 OF 2

JOB NUMBER 1269A
JUNE, 1996

DESCRIPTION FOR: LAMONT WILLIS

All that part of the Northwest One-quarter of the Southwest One-quarter of Section 13, Township 7 North, Range 2 West, Town of Hickory Grove, Grant County, Wisconsin bounded and described as follows:

Commencing at the West One-quarter corner of Section 13; thence South $01^{\circ} 07' 22''$ West, along the West line of the Southwest One-quarter, 1041.97 feet to the point of beginning of the parcel hereinafter described; thence South $43^{\circ} 22' 40''$ East, along an existing fenceline, 149.10 feet; thence South $39^{\circ} 10' 31''$ East, along an existing fenceline, 103.45 feet; thence South $25^{\circ} 27' 57''$ East, 141.83 feet to a point on the South line of the Northwest One-quarter of the Southwest One-quarter, 234.89 feet to the Southwest corner of the Northwest One-quarter of the Southwest One-quarter; thence North $01^{\circ} 07' 22''$ East, along the West line of the Southwest One-quarter, 312.25 feet to the point of beginning, containing 42,228 square feet or 0.969 acres of land.

