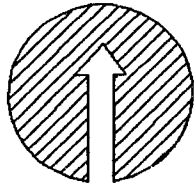


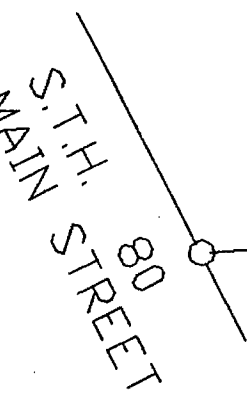
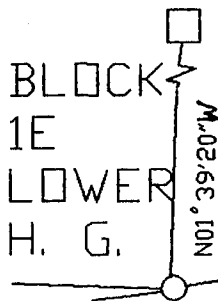
APR 11 1990

SURVEY PLAT



NORTH

SCALE: 1" = 60'



PARCEL A = 0.09 Acres
PARCEL B = 0.04 Acres
PARCEL C = 0.05 Acres



N77°19'30"E, 30.01'
(S77°17'23"W, 30.00')

N12°35'37"E, 193.39'
(S12°35'37"W, 193.39')

N81°47'16"E, 175.07'
(S81°51'52"W, 175.29')

N81°47'16"E, 20.06'

N77°24'27"E, 20.00'

N12°35'37"E, 95.46'
(S12°35'37"W, 95.46')

N12°35'37"E, 102.73'
(S12°35'37"W, 102.73')

N12°35'37"E, 102.75'
(S12°35'37"W, 102.75')

N77°24'27"E, 10.00'

S86°14'32"W, 20.24'

LEGEND

- = Found 1-1/4" Dia. Pipe
- = Found 3/4" Iron Rod
- = Set 3/4" X 24" Dia. Rebar

Bearings are referenced to the East line of Block 1 E of The Plat of Lower Hazel Green assumed to bear N01°39'20"W

SURVEYED FOR:

Dale Wiederholt
Hazel Green, WI

SURVEYED BY:

K.D. ENGINEERING CONSULTANTS
2600 County Hwy Y
Dodgeville, WI 53533
(608) 935 - 3310

APR 11 1995

LEGAL DESCRIPTION FOR PARCEL A :

A parcel of land located in the Northwest 1/4 of the Southeast 1/4 of Section 25, T1N, R1W, Village of Hazel Green, Grant County, Wisconsin described as follows:

Commencing at the Southeast Corner of Block 1E of the Plat of Lower Hazel Green, thence N81°47'16"E, 175.07' to the Point of Beginning; thence N12°35'39"W, 96.35'; thence N77°19'30"E, 30.01'; thence S12°35'37"E, 193.39'; thence S77°24'27"W, 10.00'; thence N12°35'37"W, 95.46'; thence S81°47'16"W, 20.06' to the Point of Beginning.

Said parcel contains 0.09 acres and is subject to any and all easements and right-of-ways of record.

LEGAL DESCRIPTION FOR PARCEL B :

A parcel of land located in the Northwest 1/4 of the Southeast 1/4 of Section 25, T1N, R1W, Village of Hazel Green, Grant County, Wisconsin described as follows:

Commencing at the Southeast Corner of Block 1E of the Plat of Lower Hazel Green, thence N81°47'16"E, 175.07' to the Point of Beginning; thence N81°47'16"E, 20.06'; thence S12°35'37"E, 95.46'; thence S77°24'27"W, 20.00'; thence N12°35'37"W, 97.00' to the Point of Beginning.

Said parcel contains 0.04 acres and is subject to any and all easements and right-of-ways of record.

LEGAL DESCRIPTION FOR PARCEL C :

A parcel of land located in the Northwest 1/4 of the Southeast 1/4 of Section 25, T1N, R1W, Village of Hazel Green, Grant County, Wisconsin described as follows:

Commencing at the Southeast Corner of Block 1E of the Plat of Lower Hazel Green, thence N81°47'16"E, 175.07'; thence S12°35'37"E, 97.00' to the Point of Beginning; thence N77°24'27"E, 20.00'; thence S12°35'37"E, 105.86'; thence S86°14'32"W, 20.24'; thence N12°35'37"W, 102.75' to the Point of Beginning.

Said parcel contains 0.05 acres and is subject to any and all easements and right-of-ways of record.

SURVEYORS CERTIFICATE:

I, Keith E. Dalsing, Registered Land Surveyor, S-1989, do hereby certify that I have surveyed, divided and mapped this parcel and that this map is a true representation thereof in accordance to the information provided by Dale Wiederholt. I also certify that this survey is correct to the best of my knowledge and belief.

Dated this 5th day of JANUARY 1995.

Keith E. Dalsing
Keith E. Dalsing S-1989
Registered Land Surveyor

