

72

PLAT OF SURVEY

SEP 22 1994

FOR: SALLY WALTZ
c/o UNITED NATIONAL R.E.

EASEMENT DESCRIPTION:

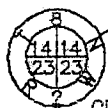
A strip of land 2 rods in width lying 1 rod each side of the following described centerline and being located in NE 1/4 of the SW 1/4 and the NW 1/4 of the SE 1/4 of Section 13, T8N, R2W, Grant County, Wisconsin, to wit:

Commencing at the N 1/4 CORNER of Section 23, T8N, R2W; thence N 62° 54' 33" E, 4758.98' to the POINT OF BEGINNING said point being located in the centerline of Doyle Road; thence S 57° 45' 40" E, 843.12'; thence S 82° 15' 26" E, 260.31'; thence S 69° 31' 00" E, 271.09'; thence S 37° 47' 39" E, 483.26' more or less to the North Line of the S 1/2 of the SE 1/4 of said section 13 and the POINT OF TERMINATION of said centerline and strip description. Intending that the southerly ends of the sidelines of the described strip be lengthened or shortened to intersect said north line of the S 1/2 of the SE 1/4.

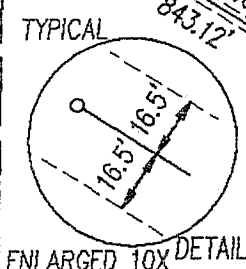
N

PLAT BEARINGS ARE REFERENCED TO THE N-S 1/4 SECTION LINE OF SECTION 23-T8N-R2W WHICH IS ASSUMED TO BEAR N 0°42'56" E.

SCALE 1" = 500'



GRANT COUNTY MONUMENT FOUND



LEGEND

○ 3/4" IRON PIPE SET

N 0°42'56" E
5215.06'



GRANT COUNTY MONUMENT FOUND

OFFICE DATA:	
JOB I.D.	94S-239
SURVEY CREW:	ML LES DM BB
FIELD BOOK NO.:	94-4B,6
DWG. STORED:	VERS12
DRAWN BY:	MIKE LAROSA
DRAWING NO.:	<DIR>94S-239.DWG
DATA FILE NO.:	<DIR>94S-239.DAT


NOT FIELD LOCATED

SURVEYOR'S CERTIFICATE

I HEREBY CERTIFY THAT I HAVE MADE A SURVEY ACCORDING TO THE DESCRIPTION AND/OR INSTRUCTIONS FURNISHED ME AND THAT THE PLAT DRAWN HEREON IS A CORRECT REPRESENTATION OF THAT SURVEY TO THE BEST OF MY KNOWLEDGE AND BELIEF.

Laurence E. Schmit 9-20-94

LAURENCE E. SCHMIT S-1312



SCHMIT ENGINEERING & SURVEYING

206 S. IOWA ST DODGEVILLE, WI. 53533 (608)935-2721