




JUL 26 1994

# PLAT OF SURVEY


I, Robert M. Lampman, Registered Land Surveyor, do hereby certify that by the order of Wisconsin Land Company, I have made a survey of the following described parcel:

Located in part of the NW 1/4 of the NE 1/4 of Section 23, Town 6 North, Range 5 West, Town of Patch Grove, Grant County, Wisconsin, to-wit: Beginning at the North one-quarter corner of said Section 23; thence N89°35'39"E along the North line of the NE 1/4 of said Section 23, 613.34 feet to a point on the center-line of Dark Hollow Road; thence continuing N89°35'39"E along the North line of the NE 1/4 of said Section 23, 711.115 feet to the Northeast corner of the NW 1/4 of the NE 1/4 of said Section 23; thence S1°16'52"E along the East line of the NW 1/4 of the NE 1/4 of said Section 23, 553.83 feet to a point on the center-line of an easement for ingress or egress, being 49.50 feet wide, as recorded on Certified Survey Map No. 356, Volume 2, Page 214-219, Doc.No. 564653; thence S38°29'39"W along said center-line, 97.14 feet; thence S32°43'23"W along said center-line, 245.85 feet; thence S33°57'57"W along said center-line, 208.90 feet; thence N60°51'53"W, 24.84 feet; thence N63°08'19"W, 971.91 feet; thence N3°24'34"W, 236.33 feet; thence N29°36'58"W, 33.03 feet to a point on the center-line of Dark Hollow Road; thence S57°49'47"W along said center-line, 119.08 feet to a point on the North-South one-quarter line of said Section 23; thence N1°07'15"W along the North-South one-quarter line of said Section 23, 348.04 feet to the point of beginning, said parcel containing 22.34 acres, and also a piece containing 2.71 acres more-or-less (recorded as 1 acres more-or-less) in the Southwest Quarter (SW 1/4) of the Southeast Quarter (SE 1/4) of Section 14, Town Six (6) North, Range Five (5) West, Grant County, Wisconsin, lying between the road that leads from Millville to Mt. Hope (now know as Millville Hollow Road) and the road that leads from Millville to Patch Grove (now know as Dark Hollow Road) and the South line of said Southwest Quarter (SW 1/4) of the Southeast (SE 1/4) of Section 14 aforesaid; the above named roads to remain 4 rods wide, as described in Volume 673, Page 497.

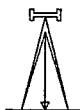
I further certify that the within drawing is a correct representation of the boundaries surveyed to the best of my knowledge and belief.

  
Robert M. Lampman R.L.S. S-1296

1-11-94  
Date



LAMPMAN & ASSOCIATES  
RT. 1, BOX V-31  
DESOTO, WISCONSIN  
Phone: 608-648-2288



PREPARED FOR: WISCONSIN LAND COMPANY  
PROJECT NO.: 494-0909-93 "P"  
SCALE: N/A  
DATE: JANUARY 11, 1994

BOSCOBEL, WISCONSIN 53805  
DRAFTED BY: J.A.Z.  
MAP NO.: 265  
SHEET 2 OF 2