
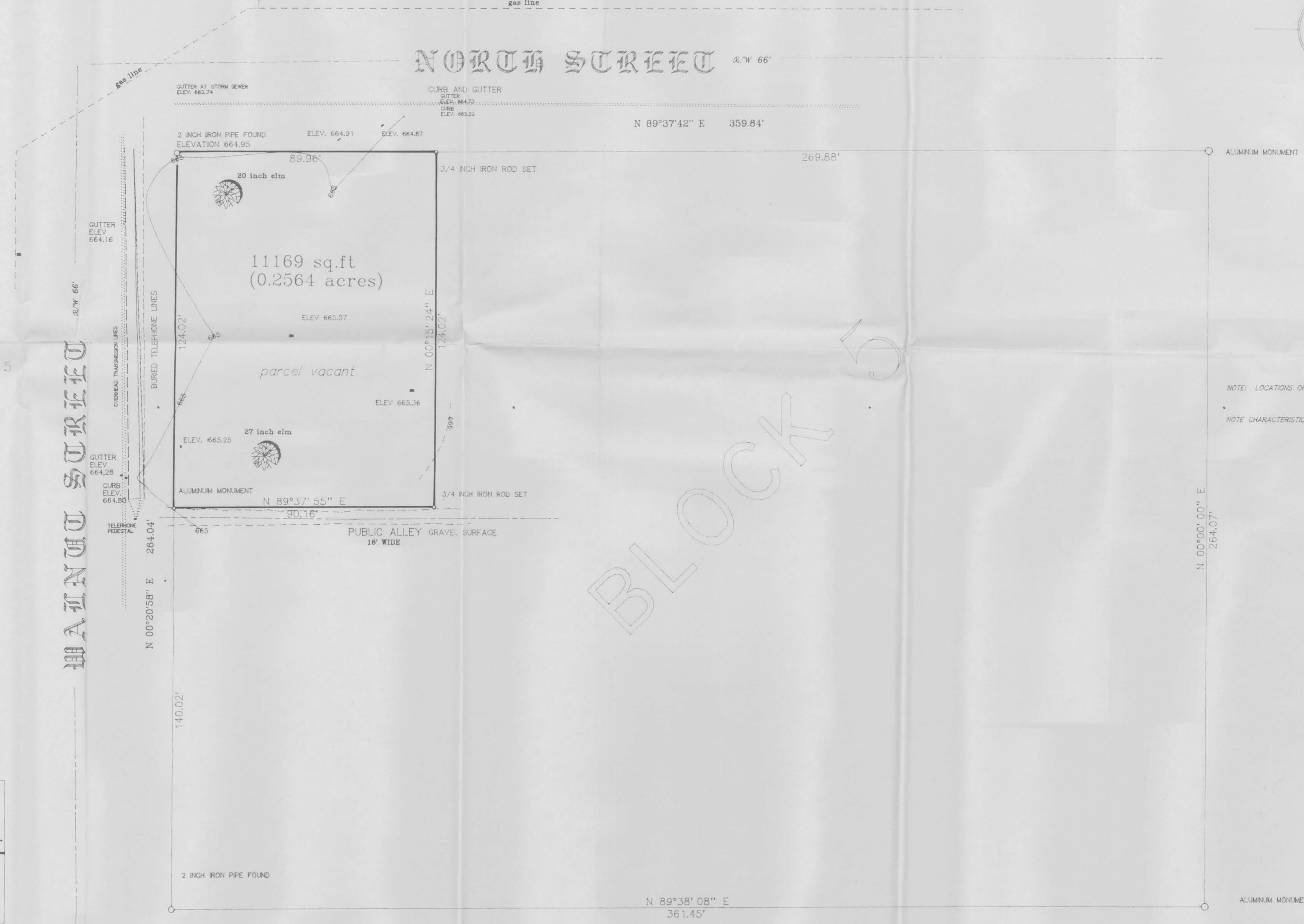


Lot 5 + 6, block 5,  
City of Boscobel


# PLAT OF SURVEY FOR THE BOSCOBEL HOUSING AUTHORITY



B.M. 808.41  
WESTERLY CAP NUT  
FIRE HYDRANT



WEST 1/2 OF LOT 5 AND LOT 6, BLK 5  
ORIGINAL PLAT, CITY OF BOSCOBEL,  
GRANT COUNTY, WI



JUN 16 1993

# BLOCK 5

UTILITIES

TELEPHONE  
PTI COMMUNICATIONS  
1125 WISCONSIN AVE.  
BOSCOBEL, WI 53805

ELECTRIC, SEWER & WATER  
BOSCOBEL UTILITIES  
1031 WISCONSIN AVE.  
BOSCOBEL, WI 53805

NOTE: LOCATIONS OF UTILITIES ARE APPROXIMATE AS LOCATED THROUGH DIGGERS HOWLINE

NOTE CHARACTERISTICS OF UTILITIES SHOULD BE OBTAINED FROM BOSCOBEL UTILITIES



Sean M. Walsh  
MAY 7, 1993

PLAT OF SURVEY FOR THE CITY OF BOSCOBEL, WISCONSIN, FOR THE CITY OF BOSCOBEL HOUSING AUTHORITY, INC.

CITY OF BOSCOBEL

MAY 7, 1993 JOB NUMBER 1102A

SCALE: 1" = 20'