

PLAT OF SURVEY

A PARCEL LOCATED IN THE SOUTHEAST QUARTER OF THE SOUTHEAST QUARTER (SE $\frac{1}{4}$ -SE $\frac{1}{4}$) AND IN THE NORTHEAST QUARTER OF THE SOUTHEAST QUARTER (NE $\frac{1}{4}$ -SE $\frac{1}{4}$) OF SECTION 18, TOWNSHIP 6 NORTH, RANGE 5 WEST OF THE FIFTH PRINCIPAL MERIDIAN, TOWN OF MILLVILLE, GRANT COUNTY, WISCONSIN.

NE $\frac{1}{4}$ - SE $\frac{1}{4}$

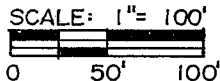
Area in SE $\frac{1}{4}$ -SE $\frac{1}{4}$ = 0.64 acres
Area in NE $\frac{1}{4}$ -SE $\frac{1}{4}$ = 0.29 acres

JUN 8 1993

NORTH LINE OF SE $\frac{1}{4}$ -SE $\frac{1}{4}$

SE $\frac{1}{4}$ - SE $\frac{1}{4}$


AREA = 0.93 acres



NOTE: The west line of the east one half of the SE $\frac{1}{4}$ of Section 18, T6N, R5W is assumed to bear N 00°-00" E.

LEGEND:

- Parcel boundary established.
- Found 3/4" ϕ iron rod w/o cap.
- Found 3/4" ϕ iron rod w/cap no. S-1816.
- Set 3/4" ϕ x 24" iron rod weighing 1.50 lbs. per ft.



WEST LINE OF E $\frac{1}{2}$ OF SE $\frac{1}{4}$

Point of Beginning

N 00°-00'-00" E

720.65'

S 14°-44'-18" W

195.12'

S 01°-52'-43" W

587.74'

2466.13'

808.02'

18.17'

S 65°-09'-39" E

75.9310'

937.46'

SW COR. OF SE $\frac{1}{4}$ -SE $\frac{1}{4}$ OF SEC. 18-T6N-R5W, 4TH P.M.
Fd. 1" ϕ iron pipe.


PLAT OF SURVEY

SURVEYOR'S CERTIFICATE:

I, Roger R. Mohn, Wisconsin Registered Land Surveyor no. S-1816, do hereby certify that at the request of Rex Day and Harold Posten of Prairie du Chien, Wisconsin, I have surveyed, monumented and mapped the following described parcel of land under my responsible direction and supervision and that such map and legal description correctly represents all exterior boundaries in full compliance with the Wisconsin Statutes to the best of my knowledge and belief;

A parcel of land located in the Southeast Quarter of the Southeast Quarter ($SE\frac{1}{4}-SE\frac{1}{4}$) and in the Northeast Quarter of the Southeast Quarter ($NE\frac{1}{4}-SE\frac{1}{4}$) of Section Eighteen (18), Township Six (6) North, Range Five (5) West of the Fourth Principal Meridian, Town of Millville, Grant County, Wisconsin, to-wit:

Commencing at the Southwest Corner of the Southeast Quarter of the Southeast Quarter ($SE\frac{1}{4}-SE\frac{1}{4}$) of Section 18, Township 6 North, Range 5 West of the 4th P.M.; thence N $00^{\circ}-00'-00''$ E, 720.65 feet along the west line of the east one half of the $SE\frac{1}{4}$ of said Section 18 to the Point of Beginning; thence N $00^{\circ}-00'-00''$ E, 808.02 feet along the west line of the east one half of said $SE\frac{1}{4}$; thence S $65^{\circ}-09'-39''$ E, 75.93 feet; thence S $01^{\circ}-52'-43''$ W, 587.74 feet; thence S $14^{\circ}-44'-18''$ W, 195.12 feet to the Point of Beginning. Said described parcel contains a total of 0.93 acres, more or less. The west line of the east one half of the $SE\frac{1}{4}$ of Section 18, T6N, R5W is assumed to bear N $00^{\circ}-00'-00''$ E.


Roger R. Mohn, RLS No. S-1816



September 3, 1993
Date

MOHN SURVEYING
R.R. 1 - BOX 114
LANSING, IOWA

PREPARED FOR: Rex Day and Harold Posten, Prairie du Chien	
DATE SURVEYED: Aug. 8, 1992	SHEET NO. 2 OF 2