



CERTIFIED LAND CORNER

DEC 27 1990

STATE OF WISCONSIN )  
COUNTY OF GRANT ) S.S.

CERTIFICATE

I, Ronald R. Hayden, do hereby certify that on the 3 day of November 1990, I found (evidence) ~~(no evidence)~~ of the  $W\frac{1}{2}$  corner of Section 26, T 6 N, R 3 W, Fourth Principal Meridian, and I re-established said corner according to the Wisconsin Statutes as shown and described hereon.

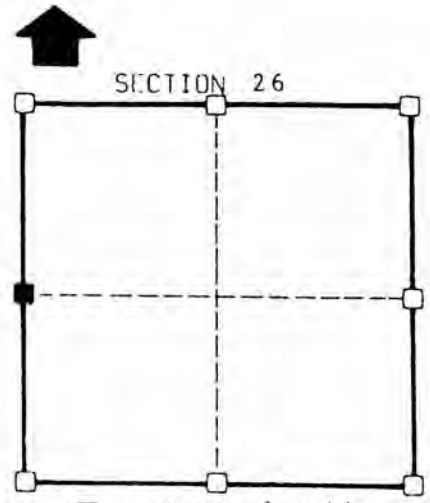
Dated this 5 day of November 1990

*Ronald R. Hayden*

Ronald R. Hayden, RLS-1500  
Title



Seal



■ = corner location

T 6 N R 3 W

Town of: Mount Ida

History of original corner establishment:

Original done by Parke in 1833.

Description of corner evidence found: Excavated area 12' East and West by 5' North and South by 3' to 5' deep. Found remains of an old fence corner post. Also found remains and discoloration of a 4" diameter wood post, set in the middle of a 4' X 4' square of different color soil, believe to be the mound of the original corner. Set 1 1/2" X 48" iron pipe for corner at 4" post.

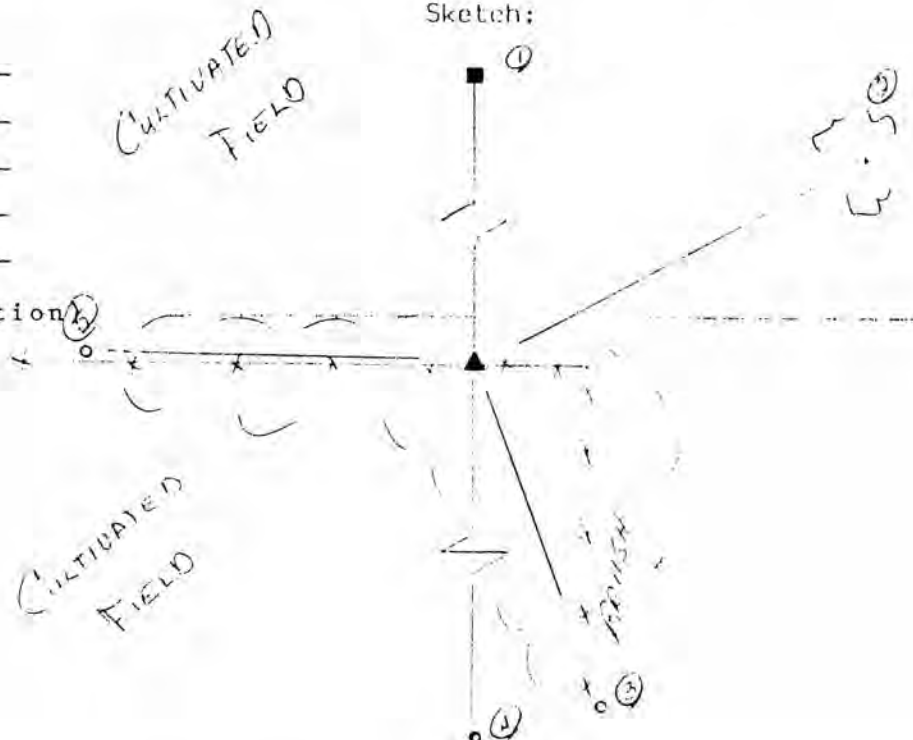
Description of corner and witness monuments, references and accessories used to perpetuate the original or re-established location of this corner:

Witnesses to corner location:

- Ronald R. Hayden, RLS
- Robbie R. Hayden
- Steven E. Hayden

(See back for witness description)

Sketch:



SURVEY CONTROL ORDER

Horizontal
Vertical

WISCONSIN COORDINATE SYSTEM

Corner	East (X)	North (Y)	Elevation (Z)	Zone
Control Sta. Name				

DEC 27 1990

WITNESSES

1. Found 1" iron axle at the Northwest corner of Section 26.  
Witness bears: N 00° 28' 34" E 2663.09'.
2. Black cherry being 9" in diameter with a spike in the South Side, East of a dirt mound. Witness bears: N 62° E 71.10'.
3. Set 3/4" X 30" iron bar east of the fenceline. Witness bears; S 20° E 18.54'.
4. Corner #16 of Section 26, a 3/4 inch iron rebar.  
Witness bears: S 00° 27' 59" W 1324.43'.
5. Set 3/4" X 30" iron rebar 1' north of a Fencepost.  
Witness bears: S 90° W 37.83'.

CERTIFIED LAND CORNER

DEC 27 1990

STATE OF WISCONSIN )  
COUNTY OF GRANT ) S.S.

CERTIFICATE

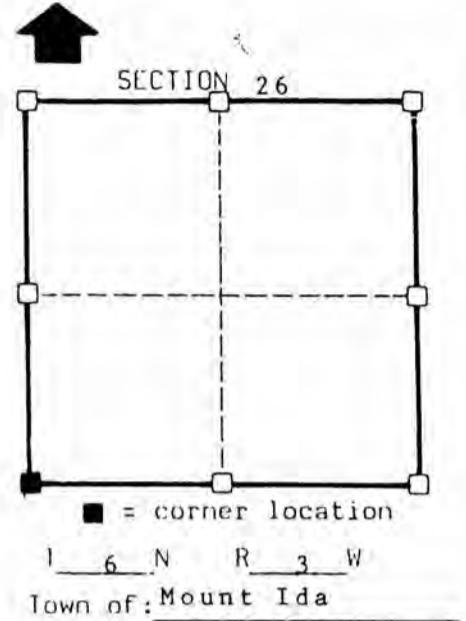
I, Ronald R. Hayden, do hereby certify that on the 3 day of November 1990, I found ~~(evidence)~~ (no evidence) of the SW corner of Section 26, T 6 N, R 3 W, Fourth Principal Meridian, and I re-established said corner according to the Wisconsin Statutes as shown and described hereon.

Dated this 5 day of November 1990

Ronald R. Hayden  
Ronald R. Hayden, RLS-1500  
Title



Seal



History of original corner establishment:

Original done by Parke in 1833.

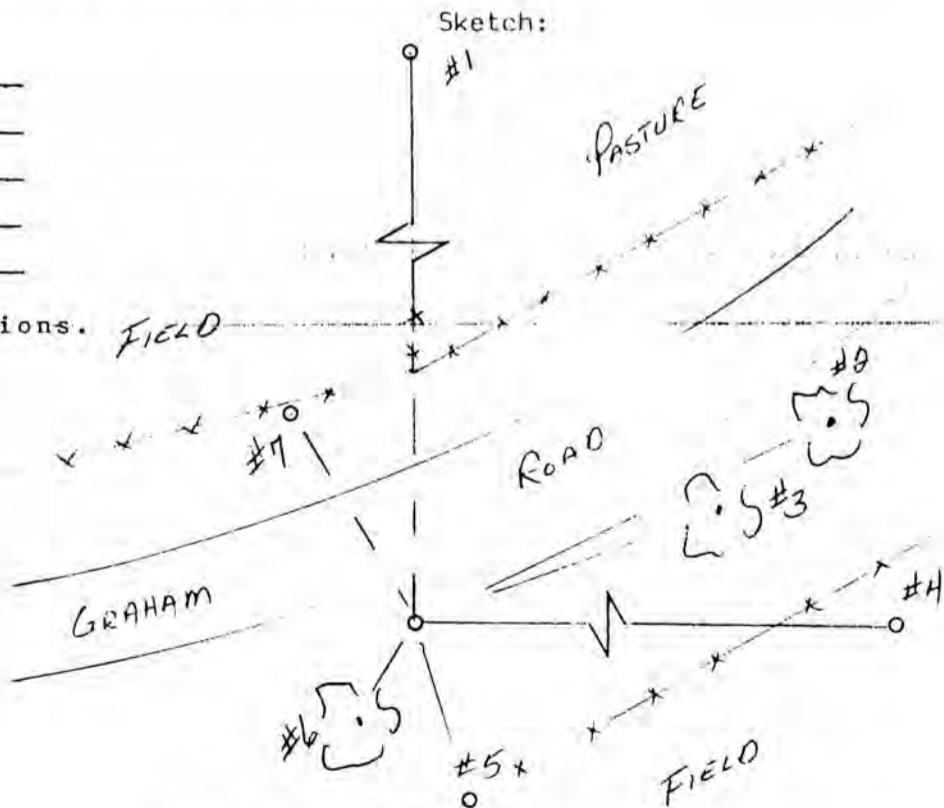
Description of corner evidence found: Corner fell in excavated area of Graham Road. Excavated corner area but entire area has been disturbed. Established corner from evidence found in Sections 25,26,27,34,35,& 36. Set 3/4" X 30" iron rebar at the corner location. Set upside/down fencepost 1' South of corner.

Description of corner and witness monuments, references and accessories used to perpetuate the original or re-established location of this corner:

Witnesses to corner location:

- Ronald R. Hayden, RLS
- Steven E. Hayden
- Robbie R. Hayden

See back for witness descriptions.



SURVEY CONTROL ORDER

Horizontal
Vertical

WISCONSIN COORDINATE SYSTEM

Corner	East(X)	North(Y)	Elevation(Z)	Zone
Control Sta. Name				



DEC 27 1990

WITNESSES

1. Corner #16, Section 26, 3/4" iron rebar. Witness bears: N 00° 27' 59" E 1324.43'.
2. Black cherry being 11" in diameter with a spike set in the north side. Witness bears: N 64° E 47.00'.
3. Black cherry being 6" in diameter with a spike set in the North side. Witness bears: N 69° E 30.46'.
4. Corner #15, Section 26, a 3/4" iron rebar. Witness bears: S 89° 48' 46" E 1317.52 feet.
5. Set 3/4" X 30" rebar 1' north of fenceline. Witness bears: S 16° E 29.62'.
6. Black cherry being 5" in diameter with a spike in the North side. Witness bears: S 28° W 12.22'.
7. Set 3/4" X 30" iron rebar 1' south of fence line and north of Graham Road. Witness bears: N 31° W 51.62'.